

**+NOTICE!!**

**These documents have been scanned!**

**Do not place un-scanned documents beneath this notice!**

**Do not remove this notice from this file!**

GPO Jacket No. 560-102  
Print Order 61549  
Rise Business Services, LLC  
Job=AZ15 9/17/2019



Box Number= AZ15249



Claim Begin-End: AMC066892-AMC067906

**1 Initial Receipt**



AZ15249-4

AMC066892-AMC066892

**NO  
DOCUMENTS  
FOUND**

NO DOCUMENTS FOUND  
NO DOCUMENTS FOUND

**NOTICE!!**

**These documents have been scanned!**

**Do not place un-scanned documents beneath this notice!**

**Do not remove this notice from this file!**

GPO Jacket No. 560-102  
Print Order 61549  
Rise Business Services, LLC  
Job=AZ15 9/17/2019



Box Number= AZ15249



Claim Begin-End: AMC066892-AMC067906

**2 Correspondence**



AZ15249-4

AMC066892-AMC066892

A MC 66892

922-LC

**SENDER:** Complete items 1 and 2 when additional services are desired, and complete items 3 and 4.

Put your address in the "RETURN TO" Space on the reverse side. Failure to do this will prevent mail from being returned to you. The return receipt fee will provide you the name of the person delivered to and the date of delivery. For additional fees the following services are available. Consult postmaster for fees and check box(es) for additional service(s) requested.

- 1.  Show to whom delivered, date, and addressee's address. (Extra charge)
- 2.  Restricted Delivery (Extra charge)

3. Article Addressed to:

Phelps Dodge Corp  
 PO Box 187  
 Morenci, AZ 85540

4. Article Number  
 764867 Lji

Type of Service:

<input type="checkbox"/> Registered	<input type="checkbox"/> Insured
<input checked="" type="checkbox"/> Certified	<input type="checkbox"/> COD
<input type="checkbox"/> Express Mail	<input type="checkbox"/> Return Receipt for Merchandise

Always obtain signature of addressee or agent and DATE DELIVERED.

5. Signature — Addressee  
 X

8. Addressee's Address (ONLY if requested and fee paid)

6. Signature — Agent  
 X *R. Hunt*

7. Date of Delivery  
*APR 29 1991*


UNITED STATES POSTAL SERVICE

OFFICIAL BUSINESS

**SENDER INSTRUCTIONS**

Print your name, address and ZIP Code in the space below.

- Complete items 1, 2, 3, and 4 on the reverse.
- Attach to front of article if space permits, otherwise affix to back of article.
- Endorse article "Return Receipt Requested" adjacent to number.



PENALTY FOR PRIVATE  
USE, \$300

**RETURN  
TO**

Print Sender's name, address, and ZIP Code in the space below.

---

Bureau of Land Management  
Arizona State Office

---

P.O. Box 16563

---

Phoenix, Arizona 85011

---



# United States Department of the Interior

IN REPLY REFER TO:

(943) TR  
A MC 67200-48

BUREAU OF LAND MANAGEMENT  
ARIZONA STATE OFFICE  
3707 N. 7th Street  
Phoenix, Arizona 85014  
(602) 241-5550

April 3, 1987

CERTIFIED MAIL--RETURN RECEIPT REQUESTED

Mining Claimant(s)  
as Shown on the  
Attached Sheet

Mining Claim(s)  
as Shown on the  
Attached Sheet

DECISION  
MINING CLAIMS DECLARED ABANDONED

The Federal Land Policy and Management Act (FLPMA) of 1976, 43 U.S.C. 1744, and the implementing regulations in 43 CFR 3833.2, require an annual filing for all mining claims recorded with the Bureau of Land Management. The Act provides that failure to file evidence of annual assessment work or a notice of intention to hold by December 30 each year shall be deemed conclusively to constitute an abandonment of the claim and it is void by operation of law. The constitutionality of Section 314 of FLPMA was upheld on April 1, 1985 by the United States Supreme Court in U.S. et al. v. Lock et al., No. 83-1394.

The Bureau of Land Management records do not show receipt of either an affidavit of annual assessment work performed or a notice of intention to hold for the claim(s) listed on the attached sheet(s) for the 1985-1986 assessment year.

If you did timely file an affidavit or notice of intention to hold with the Bureau of Land Management during 1986, notify this office. Please furnish a copy of the affidavit showing the Bureau of Land Management date and time stamp or other evidence of receipt by our office.

Your proof must show the required document was timely filed with the Bureau of Land Management during 1986, otherwise, it will not be accepted. The evidence must be received in this office no later than 30 days from receipt of this decision. If the proof is not furnished during this 30 day period, the claim(s) will be removed from our records as abandoned and void.

John T. Mezes  
Chief, Branch of Lands &  
Minerals Operations

LEAD OWNER

KENNECOTT CORP  
RAY MINES DIVISION  
HAYDEN AZ 85235

CO-OWNERS  
NONE

ARIZONA LEAD FILE NUMBER - 66892

BLM SERIAL NUMBER	CLAIM NAME	LAST ASSMT.	BLM SERIAL NUMBER	CLAIM NAME	LAST ASSMT.
67200	YORT NO 68	1985	67201	YORT NO 72	1985
67202	YORT NO 74	1985	67203	YORT NO 75	1985
67204	YORT NO 76	1985	67205	YORT NO 77	1985
67206	YORT NO 78	1985	67207	YORT NO 79	1985
67208	YORT NO 80	1985	67209	YORT NO 81	1985
67210	YORT NO 82	1985	67211	YORT NO 83	1985
67212	YORT NO 84	1985	67213	YORT NO 85	1985
67214	YORT NO 86	1985	67215	YORT NO 87	1985
67216	YORT NO 90	1985	67217	YORT NO 91	1985
67218	YORT NO 92	1985	67219	YORT NO 93	1985
67220	YORT NO 94	1985	67221	YORT NO 95	1985
67222	YORT NO 96	1985	67223	YORT NO 97	1985
67224	YORT NO 98	1985	67225	YORT NO 99	1985
67226	YORT NO 100	1985	67227	YORT NO 101	1985
67228	YORT NO 102	1985	67229	YORT NO 103	1985
67230	YORT NO 104	1985	67231	YORT NO 105	1985
67232	YORT NO 106	1985	67233	YORT NO 107	1985
67234	YORT NO 109	1985	67235	YORT NO 111	1985
67236	YORT NO 113	1985	67237	YORT NO 115	1985
67238	YORT NO 117	1985	67239	YORT NO 119	1985
67240	YORT NO 121	1985	67241	YORT NO 123	1985
67242	YORT NO 125	1985	67243	YORT NO 127	1985
67244	YORT NO 129	1985	67245	YORT NO 131	1985
67246	YORT NO 133	1985	67247	YORT NO 135	1985
67248	YORT NO 192	1985			

*Closed*  
*67200-67248*

ENTERED IN COMPUTER  
*7-1-87*  
*EP*



# United States Department of the Interior

**BUREAU OF LAND MANAGEMENT**  
**ARIZONA STATE OFFICE**  
3707 N. 7th Street  
Phoenix, Arizona 85014  
(602) 241-5550

IN REPLY REFER TO:

AMC 66892  
253273  
138158  
(943-CD).

(70)

Kennecott  
P.O. Box 8  
Hayden, AZ 85235

November 4, 1986

## NOTICE TO MINING CLAIMANTS

Your annual filing of an affidavit of assessment work or notice of intention to hold received in this office did not contain all of the correct Bureau of Land Management serial numbers assigned to each claim.

Below are the names of the claims, serial numbers erroneously listed on the affidavit and the correct serial numbers according to our records:

<u>Name of Claim(s)</u>	<u>Incorrect Serial Number(s)</u>	<u>Correct Serial Number(s)</u>
Sue 118	253362	253363
Teapot No. 3	67389	67387
Senorbac No. 23	67551	67550
Pat No. 1	139158	138158

The regulations under 43 CFR Subpart 3833 state: "Citing the serial number shall comply with the requirement in the Act to file an additional description of the claim."

To receive proper credit in the future, in addition to naming each claim on the affidavit, always include the correct serial numbers assigned to each of the mining claims, mill or tunnel sites.

Sincerely,

Thomas E. Reitmeyer  
Mining Claims Section



ORIGINAL LOCATION NOTICES

RECEIVED

B.L.H. AZ STATE OFFICE

1985 OCT 31 AM 11:30  
 CLAIM  
 PUEBLO, ARIZONA

Sue 76

Sue 66  
 Sue 67  
 Sue 68  
 Sue 69  
 Sue 70  
 Sue 71  
 Sue 72  
 Sue 73  
 Sue 74  
 Sue 75  
 Sue 76  
 Sue 77  
 Sue 78  
 Sue 79  
 Sue 80  
 Sue 81  
 Sue 82  
 Sue 83  
 Sue 84  
 Sue 85  
 Sue 86  
 Sue 87  
 Sue 88  
 Sue 89  
 Sue 90  
 Sue 91  
 Sue 92  
 Sue 93  
 Sue 94  
 Sue 95  
 Sue 96  
 Sue 97  
 Sue 98  
 Sue 99  
 Sue 100  
 Sue 101  
 Sue 102  
 Sue 103  
 Sue 104  
 Sue 105  
 Sue 116  
 Sue 117  
 Sue 118  
 Sue 119  
 Sue 201  
 TW 12  
 TW 13  
 TW 14  
 TW 15


Docket

Page

BLM Serial No.  
(AMC)

1360	119	253321
1360	121	253322
1360	123	253323
1360	125	253324
1360	127	253325
1360	129	253326
1360	131	253327
1360	133	253328
1360	135	253329
1360	137	253330
1360	141	253332
1360	143	253333
1360	145	253334
1360	147	253335
1360	149	253336
1360	151	253337
1360	153	253338
1360	155	253339
1360	157	253340
1360	159	253341
1360	161	253342
1360	163	253343
1360	165	253344
1360	167	253345
1360	169	253346
1360	171	253347
1360	173	253348
1360	175	253349
1360	177	253350
1360	179	253351
1360	181	253352
1360	183	253353
1360	185	253354
1360	187	253355
1360	189	253356
1360	191	253357
1360	193	253358
1360	195	253359
1360	197	253360
1360	199	253361
1360	201	253362
1360	203	253362
1360	205	253364
1360	207	253365
1360	241	253366
1360	243	253367
1360	245	253368
1360	247	253369

253331



Original Location Notices

RECEIVED

B.L.M. AZ STATE OFFICE

<u>Claim</u>	<u>Book or Docket</u>	<u>Page</u>	<u>BLM Serial No.</u> <u>(A MC)</u>
Livingston No. 2	133	196	67365 ✓
New Year No. 3	57, Mines	575	67366 ✓
New Year No. 4	57, Mines	576	67367 ✓
New Year No. 5	57, Mines	577	67368 ✓
New Year No. 6	57, Mines	578	67369 ✓
New Year No. 7	57, Mines	579	67370 ✓
New Year No. 8	57, Mines	580	67371 ✓
New Year No. 9	57, Mines	581	67372 ✓
Portland No. 5	683	163	67373 ✓
Portland No. 6	683	164	67374 ✓
Portland No. 7	683	165	67375 ✓
Portland No. 8	720	592	67376 ✓
Portland No. 9	720	593	67377 ✓
Portland No. 10	720	594	67378 ✓
Portland No. 11	720	595	67379 ✓
Portland No. 12	720	596	67380 ✓
Portland No. 13	720	597	67381 ✓
Portland No. 14	720	598	67382 ✓
Portland No. 15	720	599	67383 ✓
Portland No. 16	720	600	67384 ✓
Red Bluff	495	504	67406 ✓
Red Hills Fraction	487	394	67405 ✓
* Red Hills No. 1	129	129	67395 ✓
* Red Hills No. 2	129	130	67396 ✓
* Red Hills No. 3	129	131	67397 ✓
* Red Hills No. 4	129	132	67398 ✓
* Red Hills No. 5	129	133	67399 ✓
Red Hills No. 6	129	134	67400 ✓
Red Hills No. 7	129	135	67401 ✓
Red Hills No. 8	133	195	67402 ✓
* Red Hills No. 9	129	137	67403 ✓
* Red Hills No. 11	129	139	67404 ✓
Teapot No. 1	834	692	67385 ✓
Teapot No. 2	834	693	67386 ✓
Teapot No. 3	834	694	67389 ✓
Teapot No. 4	834	695	67388 ✓
Teapot No. 5	834	696	67389 ✓
Teapot No. 6	834	697	67390 ✓
Teapot No. 7	834	698	67391 ✓
Teapot No. 8	834	699	67392 ✓
Teapot No. 9	834	700	67393 ✓
Teapot No. 10	834	701	67394 ✓
Teapot No. 11	850	617	1186 ✓
Teapot No. 12	850	618	1187 ✓



101245

ORIGINAL LOCATION NOTICES

<u>Claim</u>	<u>Docket</u>	<u>Page</u>	<u>BLM Serial No. (AMC)</u>
Ace No. 1	324	236	101235
Ace No. 2	324	238	101236
Ace No. 3	324	240	101237
Ace No. 4	324	242	101238
Senorbac No. 17	44	426	67544
Senorbac No. 18	44	427	67545
Senorbac No. 19	44	428	67546
Senorbac No. 20	44	429	67547
Senorbac No. 21	44	430	67548
Senorbac No. 22	44	431	67549
Senorbac No. 23	44	433	67551
Senorbac No. 24	44	433	67551
Senorbac No. 26	44	435	67553
Senorbac No. 27	44	436	67554
Senorbac No. 28	44	437	67555
Senorbac No. 29	44	438	67556
Senorbac No. 30	44	439	67557
Senorbac No. 31	44	440	67558
Senorbac No. 32	44	441	67559
Senorbac No. 34	44	442	67560
Senorbac No. 35	44	443	67561
Senorbac No. 36	44	444	67562

**RECEIVED**  
 D.L.M. AZ STATE OFFICE  
 1996 OCT 31 AM 11:35  
 PHOENIX, ARIZONA



**NOTICE!!**

**These documents have been scanned!**

**Do not place un-scanned documents beneath this notice!**

**Do not remove this notice from this file!**

GPO Jacket No. 560-102  
Print Order 61549  
Rise Business Services, LLC  
Job=AZ15 9/17/2019



Box Number= AZ15249



Claim Begin-End: AMC066892-AMC067906

**3 Transfers**



AZ15249-4

AMC066892-AMC066892

66892  
eyi

STATE OF ARIZONA )  
                          ) ss.  
COUNTY OF PINAL )

Recorded at the request of:

*Lee T. ...  
...  
...*

NOTICE OF ABANDONMENT OF MILL SITE CLAIMS

TO WHOM IT MAY CONCERN: ASARCO Incorporated is the legal owner of record of the following mill site claims situated on lands belonging to the United States of America, said claims being located in Pinal County, State of Arizona and are more fully described as follows:

<u>Claim Name</u>	<u>County Book</u>	<u>Recording Page</u>	<u>B.L.M. Serial No.</u>	<u>Date Abandoned</u>
AX Nos. 1 through 82	626	391 through 472	66892 through 66973	Oct. 30, 1987

ASARCO Incorporated hereby places the public on notice that it intends to, will, and does hereby, abandon the above described mill site claims as of 7:00 a.m. on the date under the column headed "Date Abandoned" in order to permit the same to be located and posted by the public, relinquishing all rights and voluntarily and independently surrendering the said claims to any and all persons.

*N. A. Gambett*  
N. A. Gambett for ASARCO Incorporated  
ASARCO RAY UNIT  
PO Box 8  
HAYDEN, ARIZONA 85235


ACKNOWLEDGEMENT

This instrument acknowledged before me on Oct 28, 1987, County of PINAL, State of Arizona:

*William A. ...*  
Notary Public

My commission expires:

My Commission Expires Oct. 6, 1988



66892-66973

Cases closed 10-30-87  
ON Computer  
12-9-87  
eyi

these claims are  
in ~~Folder~~ 3

Lead file 101235  
66892

December 31, 1986

State Director  
Arizona State Office  
of the Bureau of Land Management  
Department of the Interior  
Siete Square  
3707 North 7th Street  
Phoenix, Arizona 85014

Re: Notice of Transfer of Interest in  
Unpatented Mining Claims from Kennecott  
Corporation to Phelps Dodge Corporation

Dear Mr. Director:

Pursuant to 43 C.F.R. §3833.3, this is to notify the Bureau of Land Management that all right, title and interest of Kennecott Corporation in the unpatented mining claims described in Exhibit A attached hereto was transferred by Quit Claim Deed dated December 31, 1986, to Phelps Dodge Corporation. The address of Phelps Dodge Corporation is Phelps Dodge Tower, 2600 North Central Avenue, Phoenix, Arizona 85004-3015. A copy of the Quit Claim Deed transferring the unpatented mining claims is enclosed herewith.

Very truly yours,

KENNECOTT CORPORATION

By: Donald deBrier *Ed*

Name: DONALD deBRIER

Title: VICE PRESIDENT

Enclosure

ENTERED IN COMPUTER  
2/9/87

RECEIVED  
B.L.M. AZ STATE OFFICE  
JAN 12 1987  
7:45 A.M.  
PHOENIX, ARIZONA

QUITCLAIM DEED

THIS QUITCLAIM DEED is made and entered into effective the 31st day of December, 1986, from KENNECOTT CORPORATION, a New York corporation ("Grantor"), to PHELPS DODGE CORPORATION, a New York corporation ("Grantee").

WITNESSETH:

Grantor for and in consideration of the sum of TEN DOLLARS (\$10.00), and other good and valuable consideration, has remised, released, and forever quitclaimed, and by these presents does remise, release and forever quitclaim, unto Grantee and to its successors and assigns forever, all of Grantor's right, title, and interest which it has or may hereafter acquire in and to all those certain unpatented mining claims situated in Graham County, Arizona, all more particularly described in Exhibit "A" attached hereto and made a part hereof, and to all those certain water rights more particularly described in Exhibit "B" attached hereto and made a part hereof. (The unpatented mining claims and water rights described in Exhibits "A" and "B" are hereinafter collectively referred to as the "Quitclaim Property")

TO HAVE AND TO HOLD the same unto Grantee and its successors and assigns forever.

Grantor shall, from time to time, at the request of Grantee, execute and deliver such further deeds, assignments, endorsements and other instruments and evidences of transfer, and give such further assurances and perform such other acts as Grantee may reasonably request and as may be reasonably necessary

EXEMPT Pursuant to A.R.S. §42-1614(A)(6)

RECEIVED  
B.L.M. AZ STATE OFFICE

JAN 12 1987

7:45 A.M.  
PHOENIX, ARIZONA





extra copy  
66892

EXHIBIT "A"

SAFFORD PROPERTY  
UNPATENTED MINING CLAIMS

The following unpatented mining claims situate in the Lone Star Mining District, Graham County, Arizona, Gila and Salt River Base and Meridian, together with the Section, Township and Range where located, the Bureau of Land Management (BLM) serial numbers assigned thereto by the Arizona State Office of the BLM and the book and page number of recording of the location notices and amended location notices thereof in the Office of the County Recorder of Graham County, Arizona:

<u>Claim</u>	<u>BLM Serial No.</u> (AMC)	<u>Sec</u>	<u>Twp</u>	<u>Range</u>	<u>RECORDED</u> <u>Book</u>	<u>Page</u>
Ace No. 19	101253	13,14	6S	26E	324	272
Ace No. 20	101254	13,14	6S	26E	324	274
Ace No. 21	101255	1	6S	26E	324	276
Ace No. 22	101256 ✓ 67866-	1	6S	26E	324	278
Ace No. 23	101257 ✓ 67906	1	6S	26E	324	280
Ace No. 24	101258	1	6S	26E	324	282
Ace No. 25	101259 ✓ 67544-	1	6S	26E	324	284
Ace No. 26	101260 ✓ 67551	1	6S	26E	324	286
Ace No. 27	101261	1	6S	26E	324	288
Ace No. 28	101262 ✓ 67553-	1	6S	26E	324	290
Ace No. 29	101263 ✓ 67561	1	6S	26E	324	292
Ace No. 30	101264	1	6S	26E	324	294
Ace No. 31	101265	1	6S	26E	324	296
Ace No. 32	101266 ✓ 67738-	6	6S	27E		
Ace No. 33	101267 ✓ 67751	6	6S	27E	324	298
Ace No. 34	101268	6	6S	27E	324	300
Ace No. 35	101269 ✓ 67755-	6	6S	27E	324	302
Ace No. 36	101270 ✓ 67776	36	6S	26E	324	304
		1	6S	26E		
		36	5S	26E	324	306
Ace No. 37	101271 ✓ 67778-	1	6S	26E		
		6	6S	27E		
		36	5S	26E	324	308
Ace No. 38	101272 ✓ 67819-	1	6S	26E		
Ace No. 39	101273 ✓ 67828	6	6S	27E	324	310
Ace No. 40	101274	6	6S	27E	324	312
Ace No. 41	101275 ✓ 67657-	6	6S	27E	324	314
Ace No. 42	101276 ✓ 67737	6	6S	27E	324	316
Ace No. 43	101277	6	6S	27E	324	318
Ace No. 44	101278	36	5S	26E	324	320
✓ 67637 - 67644	✓ 67864	6	6S	27E	324	322

✓ 67633, 67634  
✓ 67652,  
✓ 67654 - 67656  
✓ 67829 - 67861

RECEIVED  
B.L.M. AZ STATE OFFICE  
JAN 12 1987  
7:45 A.M  
PHOENIX, ARIZ.

✓ 101235 - 101288  
✓ 101290 - 101296  
✓ 67596 - 67619  
✓ 67621 - 67631

Claim	BLM Serial No. (AMC)	Sec	Twp	Range	RECORDED	
					Book	Page
Ace No. 45	101279	36	5S	26E	324	324
		6	6S	27E		
Ace No. 46	101280	6	6S	27E	324	326
Ace No. 47	101281	6	6S	27E	324	328
Ace No. 48	101282	11,14	5S	26E	324	330
Ace No. 49	101283	11	5S	26E	324	332
Ace No. 50	101284	11	5S	26E	324	334
Ace No. 51	101285	11	5S	26E	324	336
Ace No. 52	101286	11	5S	26E	324	338
Ace No. 53	101287	11	5S	26E	324	340
Ace No. 54	101288	2,11	5S	26E	324	342
Ace No. 56	101290	1	5S	26E	324	346
Ace No. 57	101291	1	5S	26E	324	348
Ace No. 58	101292	1	5S	26E	324	350
Ace No. 59	101293	1,12	5S	26E	324	352
Ace No. 60	101294	1,12	5S	26E	324	354
Ace No. 61	101295	1	5S	26E	324	356
Ace No. 62	101296	1	5S	26E	324	358
A-1	67596	11,12	6S	26E	41	242
Amended					83	132
Burgermeister	67597	11,12,14	6S	26E	45	007
Amended					83	135
Bush No. 15	67598	23	6S	26E	53	369
Bush No. 16	67599	23	6S	26E	53	370
Bush No. 17	67600	23	6S	26E	53	371
Bush No. 18	67601	23	6S	26E	53	372
Bush No. 19	67602	23	6S	26E	53	373
Bush No. 20	67603	23	6S	26E	53	374
Bush No. 21	67604	23	6S	26E	53	375
Bush No. 22	67605	23	6S	26E	53	376
Bush No. 23	67606	23	6S	26E	53	377
Bush No. 24	67607	23	6S	26E	53	378
Bush No. 25	67608	14,23	6S	26E	53	379
Bush No. 26	67609	14,23	6S	26E	53	380
Bush No. 27	67610	14	6S	26E	53	381
Bush No. 28	67611	14	6S	26E	53	382
Bush No. 29	67612	14	6S	26E	53	383
Bush No. 30	67613	14	6S	26E	53	384
Bush No. 31	67614	14	6S	26E	53	385
Bush No. 32	67615	14	6S	26E	53	386
Bush No. 33	67616	14	6S	26E	53	387
Bush No. 34	67617	14	6S	26E	53	388
Bush No. 35	67618	14	6S	26E	53	389
Bush No. 36	67619	14	6S	26E	53	390
Cons. Metals						
No. 6	67621	12	6S	26E	31	583

RECEIVED  
B.L.M. AZ STATE OFFICE

-2-

JAN 12 1987

7:45 A.M.  
PHOENIX, ARIZONA

Claim	BLM Serial No. (AMC)	Sec	Twp	Range	RECORDED	
					Book	Page
Cons. Metals						
No. 7	67622	12	6S	26E	31	584
Cons. Metals						
No. 8	67623	12	6S	26E	31	585
Cons. Metals						
No. 9	67624	12	6S	26E	31	586
Cons. Metals						
No. 10	67625	12	6S	26E	31	587
Cons. Metals						
No. 11	67626	12	6S	26E	31	588
Amended					87	314
Cons. Metals						
No. 12	67627	12	6S	26E	31	589
Cons. Metals						
No. 15	67628	12	6S	26E	31	592
Cons. Metals						
No. 16	67629	12	6S	26E	31	593
Cons. Metals						
No. 17	67630	12	6S	26E	31	594
Cons. Metals						
No. 18	67631	12	6S	26E	31	595
Cons. Metals						
No. 20	67633	12	6S	26E	31	597
Amended					81	458
Coors	67634	12	6S	26E	41	241
Griesdieck	67637	12	6S	26E	45	005
Ironwood	67638	12	6S	26E	45	006
Amended					87	303
Ithaca No. 9	67639	12	6S	26E	42	130
Ithaca No. 12	67640	12	6S	26E	41	237
Amended					42	133
Ithaca No. 15	67641	12	6S	26E	41	236
Ithaca No. 20	67642	12	6S	26E	41	235
Amended					81	474
Knob Hill						
No. 20	67643	12,13	6S	26E	42	063
Knob Hill						
No. 22	67644	12,13	6S	26E	42	065
Lulubelle	67652	12,13	6S	26E	40	266
Mesquite	67654	1,12	6S	26E	24	308
Pabst	67655	14	6S	26E	41	240
Schlitz	67656	14	6S	26E	41	246
Ace No. 16	101250	17,18	6S	27E	324	266
Ace No. 17	101251	17,18	6S	27E	324	268
Ace No. 18	101252	17,18	6S	27E	324	270
Alpha No. 61	67829	20	6S	27E	46	022
Alpha No. 62	67830	20	6S	27E	46	023
Alpha No. 63	67831	20	6S	27E	46	024

RECEIVED  
B.L.M. AZ STATE OFFICE

JAN 12 1987

7:45 A.M.  
PHOENIX, ARIZONA

Claim	BLM Serial No.		Sec	Twp	Range	RECORDED	
	(AMC)					Book	Page
Alpha No. 64	67832,		20	6S	27E	46	025
Alpha No. 65	67833,		20	6S	27E	46	026
Alpha No. 66	67834.		20	6S	27E	46	027
Alpha No. 67	67835.		20	6S	27E	46	028
Alpha No. 68	67836.		20	6S	27E	46	029
Amended						83	136
Alpha No. 69	67837.		20	6S	27E	46	030
Alpha No. 70	67838 .		20	6S	27E	46	031
Alpha No. 71	67839 .		20	6S	27E	46	032
Alpha No. 72	67840.		20	6S	27E	46	033
Alpha No. 73	67841.		19,20	6S	27E	46	034
Alpha No. 74	67842.		17,20	6S	27E	46	035
Alpha No. 76	67843.	17,18,	19,20	6S	27E	46	037
Beta No. 61	67844.		17,20	6S	27E	45	542
Beta No. 62	67845.		16,17	6S	27E	45	543
Beta No. 63	67846.		17,20	6S	27E	45	544
Beta No. 64	67847 .		17	6S	27E	45	545
Beta No. 65	67848 .		17,20	6S	27E	45	546
Beta No. 66	67849 .		17	6S	27E	45	547
Beta No. 67	67850.		17,20	6S	27E	45	548
Beta No. 68	67851 .		17	6S	27E	45	549
Beta No. 69	67852 .		17,20	6S	27E	45	550
Beta No. 70	67853 .		17	6S	27E	45	551
Beta No. 71	67854 .		17	6S	27E	45	552
Beta No. 72	67855 .		17	6S	27E	45	553
Beta No. 73	67856 .		17	6S	27E	45	554
Beta No. 74	67857 .		17	6S	27E	45	555
Beta No. 75	67858 .		17	6S	27E	45	556
Beta No. 76	67859 .		17	6S	27E	45	557
Beta No. 77	67860 .		17,18	6S	27E	45	558
Beta No. 78	67861		17	6S	27E	45	559
Beta No. 81	67864 .		18	6S	27E	46	338
Beta No. 83	67866 .		18	6S	27E	46	340
Beta No. 84	67867 .		18	6S	27E	46	341
Beta No. 85	67868 .		18	6S	27E	46	342
Amended						83	342
Beta No. 86	67869 .		18	6S	27E	46	343
Amended						83	139
Beta No. 87	67870 .		18	6S	27E	51	474
Beta No. 88	67871 .		18	6S	27E	51	475
Amended						81	460
Beta No. 89	67872 .		18	6S	27E	46	346
Beta No. 90	67873 .		18	6S	27E	46	347
Beta No. 92	67874 .		18	6S	27E	46	349
Beta No. 93	67875 .		18	6S	27E	51	476
Beta No. 94	67876 .		18	6S	27E	51	477
Amended						81	461
Gamma No. 63	67877 .		16,17	6S	27E	45	470
Amended						47	519

RECEIVED  
B.L.M. AZ STATE OFFICE -4-

JAN 12 1987

7:45 A.M.  
PHOENIX, ARIZ.

Claim	BLM Serial No.		Sec	Twp	Range	RECORDED	
	(AMC)					Book	Page
Gamma No. 65	67878.		17	6S	27E	45	472
Gamma No. 66	67879.		16,17	6S	27E	45	473
Gamma No. 67	67880.		17	6S	27E	45	474
Gamma No. 68	67881.		8,16,17	6S	27E	45	475
Gamma No. 69	67882.		17	6S	27E	45	476
Gamma No. 70	67883.		8,17	6S	27E	45	477
Gamma No. 71	67884.		17	6S	27E	51	454
Gamma No. 72	67885.		8,17	6S	27E	51	455
Gamma No. 73	67886.		17	6S	27E	45	480
Gamma No. 74	67887.		8,17	6S	27E	45	481
Gamma No. 83	67888.		7,8,17,18	6S	27E	51	458
Gamma No. 85	67889.		7,18	6S	27E	51	460
Gamma No. 87	67890.		7,18	6S	27E	51	461
Gamma No. 89	67891.		7,18	6S	27E	51	462
Gamma No. 91	67892.		7,18	6S	27E	51	463
Amended						81	464
Jinks No. 3	67893.		17,18	6S	27E	50	124
Jinks No. 4	67894.		17,20	6S	27E	50	125
Jinks No. 5	67895.		20	6S	27E	50	126
Jinks No. 6	67896.		20	6S	27E	50	127
Jinks No. 22	67897.		7,18	6S	27E	50	143
Amended						81	466
Jinks No. 23	67898.		17,18	6S	27E	50	144
Amended						81	467
Jinks No. 24	67899.		17	6S	27E	50	145
Jinks No. 25	67900.		17	6S	27E	50	146
Amended						51	471
Jinks No. 26	67901.		17	6S	27E	50	147
Jinks No. 27	67902.		16,17	6S	27E	50	148
Amended						83	126
Juanita	67903.		7	6S	27E	40	334
Round Ridge							
No. 1	67904.		7,18	6S	27E	40	382
Round Ridge							
No. 2	67905.		7,18	6S	27E	40	383
Round Ridge							
No. 3	67906.		7,18	6S	27E	40	384
Ace No. 1	101235.		31	5S	27E	324	236
Ace No. 2	101236.		31	5S	27E	324	238
Ace No. 3	101237.		31	5S	27E	324	240
Ace No. 4	101238.		31	5S	27E	324	242
Senorbac							
No. 17	67544.		31	5S	27E	44	426
			36	5S	26E		
Senorbac							
No. 18	67545.		31	5S	27E	44	427
Senorbac							
No. 19	67546.		31	5S	27E	44	428
			36	5S	26E		

RECEIVED  
B.L.M. AZ STATE OFFICE

-5-

JAN 12 1987

7:45 A.M.  
PHOENIX, ARIZONA

<u>Claim</u>	<u>BLM Serial No. (AMC)</u>	<u>Sec</u>	<u>Twp</u>	<u>Range</u>	<u>RECORDED</u>	
					<u>Book</u>	<u>Page</u>
Senorbac No. 20	67547 ,	31	5S	27E	44	429
Senorbac No. 21	67548 ,	31 36	5S 5S	27E 26E	44	430
Senorbac No. 22	67549 ,	31	5S	27E	44	431
Senorbac No. 23	67550 .	31 36	5S 5S	27E 26E	44	432
Senorbac No. 24	67551 /	30,31	5S	27E	44	433
Senorbac No. 26	67553 .	31	5S	27E	44	435
Senorbac No. 27	67554 .	31	5S	27E	44	436
Senorbac No. 28	67555 .	31	5S	27E	44	437
Senorbac No. 29	67556 .	31	5S	27E	44	438
Senorbac No. 30	67557 .	30,31	5S	27E	44	439
Senorbac No. 31	67558 .	30,31	5S	27E	44	440
Senorbac No. 32	67559 .	31	5S	27E	44	441
Senorbac No. 34	67560 .	31,32	5S	27E	44	442
Senorbac No. 35	67561 .	30,31,32	5S	27E	44	443
Senorbac No. 36	67562	31,32	5S	27E	44	444
Ace No. 5	101239 .	4,9	6S	27E	324	244
Ace No. 6	101240 ,	4,9	6S	27E	324	246
Ace No. 7	101241 .	4,9	6S	27E	324	248
Ace No. 8	101242 .	4,9	6S	27E	324	250
Ace No. 9	101243 .	4,9	6S	27E	324	252
Ace No. 10	101244 .	4,9	6S	27E	324	254
Ace No. 11	101245 .	9	6S	27E	324	256
Ace No. 12	101246 .	9	6S	27E	324	258
Ace No. 13	101247 .	8,9	6S	27E	324	260
Ace No. 14	101248 .	8,9	6S	27E	324	262
Ace No. 15	101249 .	9	6S	27E	324	264
Delta No. 54	67738 .	9	6S	27E	47	574
Delta No. 55	67739 .	9	6S	27E	51	469
Delta No. 56	67740 .	9	6S	27E	51	470
Delta No. 57	67741 .	9	6S	27E	46	185
Delta No. 58	67742 .	9	6S	27E	46	186

RECEIVED

B.L.M. AZ STATE OFFICE

-6-

JAN 12 1987

745 A.  
PHOENIX, ARIZ.

Claim	BLM Serial No. (AMC)	Sec	Twp	Range	RECORDED	
					Book	Page
Delta No. 59	67743.	9,16	6S	27E	46	187
Delta No. 60	67744,	9	6S	27E	46	188
Delta No. 61	67745,	9,16	6S	27E	46	189
Delta No. 62	67746.	9	6S	27E	46	190
Delta No. 63	67747,	9,16	6S	27E	51	468
Delta No. 65	67748.	9	6S	27E	51	466
Delta No. 67	67749.	9	6S	27E	51	467
Epsilon No. 51	67750.	9,10	6S	27E	51	038
Epsilon No. 52	67751	9	6S	27E	51	039
Garoga No. 4	67755.	3,4,9,10	6S	27E	46	073
Garoga No. 5	67756.	3,10	6S	27E	46	072
Garoga No. 6	67757.	3,10	6S	27E	46	071
Garoga No. 7	67758.	3,10	6S	27E	46	070
Garoga No. 8	67759.	9	6S	27E	46	069
Garoga No. 9	67760.	9	6S	27E	46	068
Garoga No. 10	67761.	9	6S	27E	46	067
Garoga No. 11	67762.	9	6S	27E	46	066
Garoga No. 12	67763.	9,10	6S	27E	46	065
Garoga No. 13	67764.	9,10	6S	27E	46	064
Garoga No. 14	67765.	10	6S	27E	46	063
Garoga No. 15	67766.	10	6S	27E	46	062
Garoga No. 16	67767.	10	6S	27E	46	061
Garoga No. 17	67768.	9	6S	27E	46	060
Garoga No. 18	67769.	9	6S	27E	46	059
Garoga No. 19	67770.	9	6S	27E	46	058
Garoga No. 20	67771.	9	6S	27E	46	057
Garoga No. 21	67772.	9,10	6S	27E	46	056
Garoga No. 22	67773.	10	6S	27E	46	055
Garoga No. 23	67774.	10	6S	27E	46	054
Garoga No. 24	67775.	10	6S	27E	46	053
Garoga No. 25	67776	10	6S	27E	46	052
Jinks No. 36	67778.	9,16	6S	27E	50	157
Amended					81	469
Jinks No. 37	67779.	9,16	6S	27E	50	158
Amended					83	128
Oso Ensenada No. 3	67780.	33	5S	27E	45	323
		3,4	6S	27E		
Oso Ensenada No. 4	67781.	33	5S	27E	45	324
		3	6S	27E		
Oso Ensenada No. 5	67782.	3,4	6S	27E	45	325
Oso Ensenada No. 6	67783.	3	6S	27E	45	326
Oso Ensenada No. 7	67784.	3,4	6S	27E	45	327

RECEIVED

-7-

B.L.M. AZ STATE OFFICE

JAN 12 1987

7:45 A.

PHOENIX, A.



Claim	BLM Serial No. (AMC)	Sec	Twp	Range	RECORDED	
					Book	Page
Oso Ensenada No. 8	67785	3	6S	27E	45	328
Oso Ensenada No. 9	67786	3,4	6S	27E	45	329
Oso Ensenada No. 10	67787	3	6S	27E	45	330
Oso Ensenada No. 11	67788	3,4	6S	27E	45	331
Oso Ensenada No. 12	67789	3	6S	27E	45	332
Oso Ensenada No. 13	67790	3,4	6S	27E	45	333
Oso Ensenada No. 14	67791	3	6S	27E	45	334
Oso Ensenada No. 15	67792	3,4	6S	27E	45	335
Oso Ensenada No. 16	67793	3	6S	27E	45	336
Pond No. 1	67794	33	5S	27E	45	303
Pond No. 2	67795	33	5S	27E	45	304
Pond No. 3	67796	33	5S	27E	45	305
Pond No. 4	67797	33	5S	27E	45	306
Pond No. 5	67798	33	5S	27E	45	307
Pond No. 6	67799	33	5S	27E	45	308
Pond No. 7	67800	33	5S	27E	45	309
Pond No. 8	67801	33	5S	27E	45	310
Pond No. 9	67802	33	5S	27E	45	311
Pond No. 10	67803	33	5S	27E	45	312
Pond No. 11	67804	33	5S	27E	45	313
Pond No. 12	67805	33	5S	27E	45	314
Pond No. 13	67806	33	5S	27E	45	315
Pond No. 14	67807	33	5S	27E	45	316
Pond No. 15	67808	33	5S	27E	45	317
Pond No. 16	67809	33	5S	27E	45	318
Pond No. 17	67810	33	5S	27E	45	319
		4	6S	27E		
Pond No. 18	67811	33	5S	27E	45	320
		3,4	6S	27E		
Scalper No. 7	67819	8,9	6S	27E	40	343
Scalper No. 8	67820	8,9	6S	27E	40	344
Scalper No. 9	67821	9	6S	27E	40	345
Scalper No. 10	67822	9	6S	27E	40	346
Scalper No. 11	67823	9	6S	27E	40	347

RECEIVED  
B.L.M. AZ STATE OFFICE

-8-

JAN 12 1987

7:45 A.M.  
PHOENIX, ARIZ

Claim	BLM Serial No. (AMC)	Sec	Twp	Range	RECORDED	
					Book	Page
Scalper No. 12	67824	9	6S	27E	40	348
Scalper No. 13	67825	9	6S	27E	40	349
Scalper No. 14	67826	9	6S	27E	40	350
Scalper No. 15	67827 ✓	9	6S	27E	40	351
Scalper No. 16	67828 ✓	9	6S	27E	40	352
Mas No. 9	67657	27	6S	26E	249	269
Mas No. 10	67658	26,27	6S	26E	249	270
Mas No. 11	67659	27	6S	26E	249	271
Mas No. 12	67660	26,27	6S	26E	249	272
Mas No. 13	67661	27	6S	26E	249	273
Mas No. 14	67662	26,27	6S	26E	249	274
Mas No. 15	67663	27	6S	26E	249	275
Mas No. 16	67664	26,27	6S	26E	249	276
Mas No. 17	67665	27,34	6S	26E	249	277
Mas No. 18	67666	26,27,34,35	6S	26E	249	278
Mas No. 19	67667	34	6S	26E	249	279
Mas No. 20	67668	34,35	6S	26E	249	280
Mas No. 21	67669	34	6S	26E	249	281
Mas No. 22	67670	34,35	6S	26E	249	282
Mas No. 23	67671	34	6S	26E	249	283
Mas No. 24	67672	34,35	6S	26E	249	284
Mas No. 25	67673	34	6S	26E	249	285
Mas No. 26	67674	34,35	6S	26E	249	286
Mas No. 27	67675	34	6S	26E	249	287
Mas No. 28	67676	34,35	6S	26E	249	288
Mas No. 29	67677	34	6S	26E	249	289
Mas No. 30	67678	34,35	6S	26E	249	290
Mas No. 31	67679	34	6S	26E	249	291
Mas No. 32	67680	34,35	6S	26E	249	292
Mas No. 33	67681	34	6S	26E	249	293
Mas No. 34	67682	34,35	6S	26E	249	294
Mas No. 35	67683	34	6S	26E	249	295
		3	7S	26E		
Mas No. 36	67684	34,35	6S	26E	249	296
		2,3	7S	26E		
Mas No. 45	67685	27,28	6S	26E	249	297
Mas No. 46	67686	27	6S	26E	249	298
Mas No. 47	67687	27,28	6S	26E	249	299
Mas No. 48	67688	27	6S	26E	249	300
Mas No. 49	67689	27,28	6S	26E	249	301
Mas No. 50	67690	27	6S	26E	249	302
Mas No. 51	67691	27,28	6S	26E	249	303
Mas No. 52	67692	27	6S	26E	249	304
Mas No. 53	67693	27,28,33,34	6S	26E	249	305

RECEIVED  
B.L.M. AZ STATE OFFICE

-9-

JAN 12 1987

743 A.M.  
PHOENIX, ARIZ.

Claim	BLM Serial No. (AMC)	Sec	Twp	Range	RECORDED	
					Book	Page
Mas No. 54	67694,	27,34	6S	26E	249	306
Mas No. 55	67695.	33,34	6S	26E	249	307
Mas No. 56	67696.	34	6S	26E	249	308
Mas No. 57	67697.	33,34	6S	26E	249	309
Mas No. 58	67698.	34	6S	26E	249	310
Mas No. 59	67699.	33,34	6S	26E	249	311
Mas No. 60	67700.	34	6S	26E	249	312
Mas No. 61	67701.	33,34	6S	26E	249	313
Mas No. 62	67702.	34	6S	26E	249	314
Mas No. 63	67703.	33,34	6S	26E	249	315
Mas No. 64	67704.	34	6S	26E	249	316
Mas No. 65	67705.	33,34	6S	26E	249	317
Mas No. 66	67706.	34	6S	26E	249	318
Mas No. 67	67707.	33,34	6S	26E	249	319
Mas No. 68	67708.	34	6S	26E	249	320
Mas No. 69	67709.	33,34	6S	26E	249	321
Mas No. 70	67710.	34	6S	26E	249	322
Mas No. 71	67711.	33,34	6S	26E	249	323
		3,4	7S	26E		
Mas No. 72	67712.	34	6S	26E	249	324
		3	7S	26E		
Mas No. 73	67713.	28	6S	26E	249	325
Mas No. 74	67714.	28	6S	26E	249	326
Mas No. 75	67715.	28	6S	26E	249	327
Mas No. 76	67716.	28	6S	26E	249	328
Mas No. 77	67717.	28	6S	26E	249	329
Mas No. 78	67718.	28	6S	26E	249	330
Mas No. 79	67719.	28	6S	26E	249	331
Mas No. 80	67720.	28	6S	26E	249	332
Mas No. 81	67721.	28,33	6S	26E	249	333
Mas No. 82	67722.	28,33	6S	26E	249	334
Mas No. 83	67723.	33	6S	26E	249	335
Mas No. 84	67724.	33	6S	26E	249	336
Mas No. 85	67725.	33	6S	26E	249	337
Mas No. 86	67726.	33	6S	26E	249	338
Mas No. 87	67727.	33	6S	26E	249	339
Mas No. 88	67728.	33	6S	26E	249	340
Mas No. 89	67729.	33	6S	26E	249	341
Mas No. 90	67730.	33	6S	26E	249	342
Mas No. 91	67731.	33	6S	26E	249	343
Mas No. 92	67732.	33	6S	26E	249	344
Mas No. 93	67733.	33	6S	26E	249	345
Mas No. 94	67734.	33	6S	26E	249	346
Mas No. 96	67735.	33	6S	26E	249	348
Mas No. 98	67736.	33	6S	26E	249	349
Mas No. 100	67737.	33	6S	26E	249	350
		4	7S	26E		

Total Unpatented Mining Claims -- 5,569.00 acres, more or less  
DLMA535

RECEIVED

B.L.M. AZ STATE OFFICE

-10-

JAN 12 1987

7:45 A.M.

PHOENIX, ARIZONA

EXHIBIT "B"

WATER RIGHTS

A. Stockponds-

<u>Stockpond Registration Number</u>	<u>In Re Gila River Statement of Claimant Number</u>
1. 38-0024916	39-U8-62726
2. 38-0024917	39-U8-62727
3. 38-0024918	39-U8-62728
4. 38-0024919	39-U8-62729
5. 38-0024920	39-U8-62730
6. 38-0024921	39-U8-62731
7. 38-0024922	39-U8-62732
8. 38-0024923	39-U8-62733
9. 38-0024924	39-U8-62734
10. 38-0024925	39-U8-62735
11. 38-0024926	39-U8-62736
12. 38-0024927	39-U8-62737
13. 38-0024928	39-U8-62738
14. 38-0024929	39-U8-62739
15. 38-0024930	39-U8-62740
16. 38-0024931	39-U8-62741
17. 38-0024932	39-U8-62742
18. 38-0024933	39-U8-62743
19. 38-0024934	39-U8-62744
20. 38-0024935	39-U8-62745
21. 38-0024936	39-U8-62746
22. 38-0024937	39-U8-62747
23. 38-0024938	39-U8-62748
24. 38-0024939	39-U8-62749
25. 38-0024940	39-U8-62750
26. 38-0024941	39-U8-62751
27. 38-0024942	39-U8-62752
28. 38-0024943	39-U8-62753
29. 38-0024944	39-U8-62754
30. 38-0024945	39-U8-62755

B. Stock Wells

<u>Well Registration Number</u>	<u>In Re Gila River Statement of Claimant Number</u>
1. 55-617405	39-U8-62756
2. 55-617406	39-U8-62757
3. 55-617407	39-U8-62758
4. 55-617408	39-U8-62759
5. 55-617409	39-U8-62760
6. 55-617410	39-U8-62761
7. 55-617411	39-U8-62762
8. 55-617412	39-U8-62763

RECEIVED  
B.L.M. AZ STATE OFFICE

JAN 12 1987

7-45 A.M.  
PHOENIX, ARIZ.

Well Registration Number

9. 55-617413  
10. 55-617414  
11. 55-617415  
12. 55-617416  
13. 55-617417

In Re Gila River Statement of  
Claimant Number

39-U8-62764  
39-U8-62765  
39-U8-62766  
39-U8-62767  
39-U8-62768

RECEIVED  
B.L.M. AZ STATE OFFICE

JAN 12 1987

PHOENIX, AZ

leads: 66892  
138158  
141486  
1186  
253273

Kennecott  
Ray Mines Division  
P.O. Box 8  
Hayden, AZ 85235  
(602) 356-7811

November 17, 1986

**Kennecott**

Bureau of Land Management  
Arizona State Office  
3707 North 7th Street  
Phoenix, AZ 85014

Gentlemen:

ASARCO Incorporated has purchased the Kennecott Ray Mines Division. Pursuant to Bureau of Land Management Regulations (43 CFR 3833, Part 3833.3), a list of unpatented mining claims transferred from Kennecott to ASARCO Incorporated is attached. The list consists of the claim name, county docket and page of the claim notices, and the AMC number.

Mailing address of ASARCO Incorporated is:

ASARCO Incorporated  
Ray Unit  
P. O. Box 8  
Hayden, AZ 85235

Yours sincerely,



R. W. Banghart  
Vice President &  
General Manager

RWB/sv  
Attachment

cc: E. C. Newman  
S. P. Winkelmann  
S. F. Johnsen  
E. C. John  
Burton Apker

1-20-87 ENTERED IN COMPUTER CO

Quite claims  
Deal claims

RECEIVED  
B.L.M. AZ STATE OFFICE

DEC 19 1986

7:45 A.M.  
PHOENIX, ARIZONA

ORIGINAL LOCATION NOTICES

<u>Claim</u>	<u>Book or Docket</u>	<u>Page</u>	<u>BLM SERIAL NO. (AMC)</u>
Dick No. 17	62	354	67021
Dick No. 18	62	355	67022
Dick No. 19	62	356	67023
Dick No. 20	62	357	67024
* Chilito No. 6	47,Mines	581	66996
* Chilito No. 7	47,Mines	582	66997
* Chilito No. 8	47,Mines	583	66998
* Copper Glance No.1(Chilito 12)	41,Mines	464	66999
* Copper Glance No.2(Chilito 13)	41,Mines	465	67000
* Two Bridges (Chilito 14)	47,Mines	559	67001
* Evener (Chilito 15)	47,Mines	560	67002
* Copper Glance No.7(Chilito 19)	41,Mines	466	67003
* Chilena No. 3 (Chilito 29)	47,Mines	556	67004
* Chilena No. 4 (Chilito 30)	47,Mines	557	67005
* Chilena No. 5 (Chilito 32)	47,Mines	558	67006
* Chilena No. 2 (Chilito 33)	47,Mines	555	67007
Chilito No. 42	238	465	67008
Ethel	41,Mines	12	67009
Spring	47,Mines	121	67010
Drusilla	47,Mines	93	67011
Fanny	47,Mines	94	67012

\*AMENDED LOCATION NOTICES OF CERTAIN AFORESAID CLAIMS

Chilito No. 6	42,Mines	225	140	66996-
Chilito No. 7	42,Mines	225	141	66997-
Chilito No. 8		225	142	66998-
Chilito No. 12	42,Mines		246	66999-
Chilito No. 12		225	145	
Chilito No. 13	42,Mines		247	67000-
Chilito No. 13		225	146	
Chilito No. 14	42,Mines		248	67001
Chilito No. 14		225	147	
Chilito No. 15	42,Mines		249	67002
Chilito No. 15		225	148	
Chilito No. 19	42,Mines		250	67003
Chilito No. 19		225	149	
Chilito No. 29	42,Mines		260	67004
Chilito No. 29		225	159	
Chilito No. 30	42,Mines		261	67005
Chilito No. 30		225	160	
Chilito No. 32	42,Mines		262	67006
Chilito No. 32		225	161	
Chilito No. 33	42,Mines		263	67007
Chilito No. 33		225	162	

RECEIVED  
B.L.M. AZ STATE OFFICE

DEC 19 1986

7:45 A.M.  
PHOENIX, ARIZONA

ORIGINAL LOCATION NOTICES

<u>Claim</u>	<u>Book or Docket</u>	<u>Page</u>	<u>BLM Serial No. (AMC)</u>
Black Eagle No. 1	49,Mines	550	67014
Black Eagle No. 2	49,Mines	550	67015
Black Eagle No. 3	49,Mines	551	67016
Black Eagle No. 4	49,Mines	551	67017
Black Eagle No. 5	49,Mines	551	67018
Black Eagle No. 6	49,Mines	552	67019
* Fraction No. 6		160 511	67020
* Chilito No. 9	47,Mines	586	67013
* Chilito No. 1	47,Mines	577	66991
* Chilito No. 2	47,Mines	580	66992
* Cobre Verde No. 8 (Chilito No. 3)	41,Mines	464	66993
* Chilito No. 4	47,Mines	578	66994
Chilito No. 41		225 170	66995

\*AMENDED LOCATION NOTICES OF CERTAIN AFORESAID CLAIMS

Fraction No. 6		226	538	67020
Fraction No. 6		250	456	67020
Chilito No. 9		224	335	67013
Chilito No. 9		225	143	67013
Chilito No. 1		225	136	66991
Chilito No. 2		225	137	66992
Chilito No. 3 (Cobre Verde No.8)	42,Mines		244	66993
Chilito No. 3		224	334	
Chilito No. 3		225	138	
Chilito No. 4		225	139	66994

RECEIVED  
B.L.M. AZ STATE OFFICE

DEC 19 1986

7:45 A.M.  
PHOENIX, ARIZONA



MILL SITE CLAIMS

Name of Claims : Nat Nos. 1 through 4 (BLM Serial Nos. 138162 through 138165)

Description : Said mill site claims are located in the southwest quarter of Section 23, Township 3 South, Range 13 East, G. & S.R.B. & M.

Owner : ASARCO, Incorporated

Mailing Address : P.O. Box 8, Hayden, Arizona 85235

Name of Claims : Ax Nos. 1 through 82 (BLM Serial Nos. 66892 through 66973)

Description : Said mill site claims are located in the east half of Section 19 and the west half of Section 20, Township 3 South, Range 13 East, G. & S.R.B. & M.

Owner : ASARCO, Incorporated

Mailing Address : P.O. Box 8, Hayden, Arizona 85235

Name of Claims : Javalina Nos. 1 through 17 (BLM Serial Nos. AMC 66974 through 66990)

Description : Said mill site claims are located in the west half of Section 19 and the east half of Section 24, Township 3 South, Range 13 and 14 East, G. & S.R.B. & M.

Owner : ASARCO, Incorporated

Mailing Address : P.O. Box 8, Hayden, Arizona 85235

RECEIVED  
B.L.M. AZ STATE OFFICE

DEC 19 1986

7:45 A.M.  
PHOENIX, ARIZONA

ORIGINAL LOCATION NOTICES

<u>Claim</u>	<u>Docket</u>	<u>Page</u>	<u>BLM Serial No. (AMC)</u>
Cochise 2	1359	971	253273 ✓
Junebug 2	1359	983	253274 ✓
Buckeye 3	1359	963	253275 ✓
Buckeye 4	1359	965	253276 ✓
Buckeye 5	1359	967	253277 ✓
Buckeye 10	1359	969	253278 ✓
Somnambulant 1	1360	035	253279 ✓
Somnambulant 2	1360	037	253280 ✓
Somnambulant 3	1360	039	253281 ✓
Somnambulant 4	1360	041	253282 ✓
Somnambulant 5	1360	043	253283 ✓
Somnambulant 6	1360	045	253284 ✓
Somnambulant 7	1360	047	253285 ✓
Somnambulant 8	1360	049	253286 ✓
Somnambulant 9	1360	051	253287 ✓
Somnambulant 10	1360	053	253288 ✓
Somnambulant 11	1360	055	253289 ✓
Somnambulant 12	1360	057	253290 ✓
Somnambulant 13	1360	059	253291 ✓
Somnambulant 14	1360	061	253292 ✓
Sue 37	1360	063	253293 ✓
Sue 38	1360	065	253294 ✓
Sue 39	1360	067	253295 ✓
Sue 40	1360	069	253296 ✓
Sue 41	1360	071	253297 ✓
Sue 42	1360	073	253298 ✓
Sue 43	1360	075	253299 ✓
Sue 44	1360	077	253300 ✓
Sue 45	1360	079	253301 ✓
Sue 46	1360	081	253302 ✓
Sue 48	1360	083	253303 ✓
Sue 49	1360	085	253304 ✓
Sue 50	1360	087	253305 ✓
Sue 51	1360	089	253306 ✓
Sue 52	1360	091	253307 ✓
Sue 53	1360	093	253308 ✓
Sue 54	1360	095	253309 ✓
Sue 55	1360	097	253310 ✓
Sue 56	1360	099	253311 ✓
Sue 57	1360	101	253312 ✓
Sue 58	1360	103	253313 ✓
Sue 59	1360	105	253314 ✓
Sue 60	1360	107	253315 ✓
Sue 61	1360	109	253316 ✓
Sue 62	1360	111	253317 ✓
Sue 63	1360	113	253318 ✓
Sue 64	1360	115	253319 ✓
Sue 65	1360	117	253320 ✓

RECEIVED  
B.L.M. AZ STATE OFFICE

DEC 19 1986

7:45 A.M.  
PHOENIX, ARIZONA

ORIGINAL LOCATION NOTICES

<u>Claim</u>	<u>Docket</u>	<u>Page</u>	<u>BLM Serial No. (AMC)</u>
Sue 66	1360	119	253321-
Sue 67	1360	121	253322-
Sue 68	1360	123	253323-
Sue 69	1360	125	253324-
Sue 70	1360	127	253325-
Sue 71	1360	129	253326-
Sue 72	1360	131	253327-
Sue 73	1360	133	253328-
Sue 74	1360	135	253329-
Sue 75	1360	137	253330-
Sue 76	1360	139	253331-
Sue 77	1360	141	253332-
Sue 78	1360	143	253333-
Sue 79	1360	145	253334-
Sue 80	1360	147	253335-
Sue 81	1360	149	253336-
Sue 82	1360	151	253337-
Sue 83	1360	153	253338-
Sue 84	1360	155	253339-
Sue 85	1360	157	253340-
Sue 86	1360	159	253341-
Sue 87	1360	161	253342-
Sue 88	1360	163	253343-
Sue 89	1360	165	253344-
Sue 90	1360	167	253345-
Sue 91	1360	169	253346-
Sue 92	1360	171	253347-
Sue 93	1360	173	253348-
Sue 94	1360	175	253349-
Sue 95	1360	177	253350-
Sue 96	1360	179	253351-
Sue 97	1360	181	253352-
Sue 98	1360	183	253353-
Sue 99	1360	185	253354-
Sue 100	1360	187	253355-
Sue 101	1360	189	253356-
Sue 102	1360	191	253357-
Sue 103	1360	193	253358-
Sue 104	1360	195	253359-
Sue 105	1360	197	253360-
Sue 116	1360	199	253361-
Sue 117	1360	201	253362-
Sue 118	1360	203	253363-
Sue 119	1360	205	253364-
Sue 201	1360	207	253365-
TW 12	1360	241	253366-
TW 13	1360	243	253367-
TW 14	1360	245	253368-
TW 15	1360	247	253369-

RECEIVED  
 B.L.M. AZ STATE OFFICE  
 DEC 19 1986  
 7:45 A.M.  
 PHOENIX, ARIZONA

ORIGINAL LOCATION NOTICES

<u>Claim</u>	<u>Docket</u>	<u>Page</u>	<u>BLM Serial No. (AMC)</u>
TW 16	1360	249	253370
TW 17	1360	251	253371
TW 18	1360	253	253372
TW 19	1360	255	253373
TW 20	1360	257	253374
TW 21	1360	259	253375
TW 22	1360	261	253376
TW 23	1360	263	253377
TW 24	1360	265	253378
TW 25	1360	267	253379
TW 26	1360	269	253380
TW 29	1360	271	253381
TW 30	1360	273	253382
TW 31	1360	275	253383
TW 32	1360	277	253384
TW 33	1360	279	253385
TW 34	1360	281	253386
TW 35	1360	283	253387
TW 36	1360	285	253388
TW 37	1360	287	253389
TW 38	1360	289	253390
TW 39	1360	291	253391
TW 40	1360	293	253392
TW 41	1360	295	253393
TW 42	1360	297	253394
TW 43	1360	299	253395
TW 44	1360	301	253396
TW 45	1360	303	253397
TW 46	1360	305	253398
TW 47	1360	307	253399
TW 48	1360	309	253400
TW 49	1360	311	253401
TW 50	1360	313	253402
TW 51	1360	315	253403
TW 52	1360	317	253404
TW 53	1360	319	253405
TW 54	1360	321	253406
TW 55	1360	323	253407
TW 56	1360	325	253408
TW 57	1360	327	253409
TW 58	1360	329	253410
TW 59	1360	331	253411
TW 60	1360	333	253412
TW 61	1360	335	253413
TW 62	1360	337	253414
TW 63	1360	339	253415
TW 64	1360	341	253416
TW 65	1360	343	253417
TW 66	1360	345	253418

RECEIVED  
B.L.M. AZ STATE OFFICE

DEC 19 1986

7:45 A.M.  
PHOENIX, ARIZONA

ORIGINAL LOCATION NOTICES

<u>Claim</u>	<u>Docket</u>	<u>Page</u>	<u>BLM Serial No. (AMC)</u>
TW 67	1360	347	253419-
TW 68	1360	349	253420-
TW 69	1360	351	253421-
TW 70	1360	353	253422-
TW 71	1360	355	253423-
TW 72	1360	357	253424-
TW 73	1360	359	253425-
TW 74	1360	361	253426-
TW 75	1360	363	253427-
TW 102	1360	365	253428-
TW 103	1360	367	253429-
TW 104	1360	369	253430-
Rox 1	1359	985	253431-
Rox 2	1359	987	253432-
Rox 3	1359	989	253433-
Rox 4	1359	991	253434-
Rox 5	1359	993	253435-
Rox 6	1359	995	253436-
Rox 7	1359	997	253437-
Rox 8	1360	001	253438-
Rox 9	1360	003	253439-
Rox 10	1360	005	253440-
Rox 11	1360	007	253441-
Rox 12	1360	009	253442-
Rox 13	1360	011	253443-
Rox 14	1360	013	253444-
Rox 15	1360	015	253445-
Rox 16	1360	017	253446-
Rox 17	1360	019	253447-
Rox 18	1360	021	253448-
Rox 19	1360	023	253449-
Rox 20	1360	025	253450-
Rox 21	1360	027	253451-
Rox 22	1360	029	253452-
Rox 23	1360	031	253453-
Rpx 24	1360	033	253454-
Copper Butte 7	1359	973	253455-
Copper Butte 20	1359	975	253456-
Copper Butte 21	1359	977	253457-
Copper Butte 22	1359	979	253458-
Copper Butte 23	1359	981	253459-
Terra 1	1360	209	253460-
Terra 2	1360	211	253461-
Terra 3	1360	213	253462-
Terra 4	1360	215	253463-
Terra 5	1360	217	253464-
Terra 6	1360	219	253465-
Terra 7	1360	221	253466-

RECEIVED  
 B.L.M. AZ STATE OFFICE  
 DEC 19 1986  
 7:45 A.M.  
 PHOENIX, ARIZONA

ORIGINAL LOCATION NOTICES

<u>Claim</u>	<u>Docket</u>	<u>Page</u>	<u>BLM Serial No. (AMC)</u>
Terra 8	1360	223	253467
Terra 9	1360	225	253468
Terra 10	1360	227	253469
Terra 11	1360	229	253470
Terra 12	1360	231	253471
Terra 13	1360	233	253472
Terra 14	1360	235	253473
Terra 15	1360	237	253474
Terra 16	1360	239	253475
Walnut Canyon 1	1360	295	253476
Walnut Canyon 2	1360	393	253477
Walnut Canyon 3	1360	391	253478
Walnut Canyon 4	1360	389	253479
Walnut Canyon 5	1360	387	253480
Walnut Canyon 6	1360	385	253481
Walnut Canyon 7	1360	383	253482
Walnut Canyon 8	1360	381	253483
Walnut Canyon 13	1360	379	253484
Walnut Canyon 14	1360	377	253485
Walnut Canyon 15	1360	375	253486
Walnut Canyon 18	1360	373	253487
Walnut Canyon 19	1360	371	253488
Wedge No. 1	431	418	67025

AMENDED LOCATION NOTICES OF CERTAIN AFOREMENTIONED CLAIMS

Sue 38	1381	883	253294
Sue 40	1381	885	253296
Sue 41	1381	887	253297
Sue 42	1381	889	253298
Sue 43	1381	891	253299
Sue 45	1381	893	253301
TW 14	1381	901	253368
Terra 2	1381	895	253461
Terra 14	1381	897	253473
Terra 15	1381	899	253474

RECEIVED  
B.L.M. AZ STATE OFFICE

DEC 19 1986

7:45 A.M.  
PHOENIX, ARIZONA

Original Location Notices

<u>Claim</u>	<u>Book or Docket</u>	<u>Page</u>	<u>BLM Serial No. (A MC)</u>
Livingston No. 2		133	67365
New Year No. 3	57, Mines		67366
New Year No. 4	57, Mines		67367
New Year No. 5	57, Mines		67368
New Year No. 6	57, Mines		67369
New Year No. 7	57, Mines		67370
New Year No. 8	57, Mines		67371
New Year No. 9	57, Mines		67372
Portland No. 5		683	67373
Portland No. 6		683	67374
Portland No. 7		683	67375
Portland No. 8		720	67376
Portland No. 9		720	67377
Portland No. 10		720	67378
Portland No. 11		720	67379
Portland No. 12		720	67380
Portland No. 13		720	67381
Portland No. 14		720	67382
Portland No. 15		720	67383
Portland No. 16		720	67384
Red Bluff		495	67406
Red Hills Fraction		487	67405
* Red Hills No. 1		129	67395
* Red Hills No. 2		129	67396
* Red Hills No. 3		129	67397
* Red Hills No. 4		129	67398
* Red Hills No. 5		129	67399
Red Hills No. 6		129	67400
Red Hills No. 7		129	67401
Red Hills No. 8		133	67402
* Red Hills No. 9		129	67403
* Red Hills No. 11		129	67404
Teapot No. 1		834	67385
Teapot No. 2		834	67386
Teapot No. 3		834	67387
Teapot No. 4		834	67388
Teapot No. 5		834	67389
Teapot No. 6		834	67390
Teapot No. 7		834	67391
Teapot No. 8		834	67392
Teapot No. 9		834	67393
Teapot No. 10		834	67394
Teapot No. 11		850	1186
Teapot No. 12		850	1187

RECEIVED  
 B.L.M. AZ STATE OFFICE  
 DEC 19 1986  
 7:45 A.M.  
 PHOENIX, ARIZONA

67365-  
67384

67385-  
67406

1186-  
1187

Original Location Notices

<u>Claim</u>	<u>Book or Docket</u>	<u>Page</u>	<u>BLM Serial No.</u> <u>(A MC)</u>
West No. 1	520	971	67407
West No. 2	520	972	67408
West No. 3	529	973	67409
West No. 4	520	974	67410
West No. 5	520	975	67411
West No. 6	520	976	67412
West No. 7	520	977	67413
West No. 8	520	978	67414
West No. 9	520	979	67415
West No. 10	520	980	67416
West No. 11	520	981	67417
West No. 12	520	982	67418
West No. 13	520	983	67419
West No. 14	520	984	67420
West No. 15	520	985	67421
West No. 16	520	986	67422
West No. 17	520	987	67423
West No. 18	520	988	67424
West No. 19	520	989	67425
West No. 20	520	990	67426
West No. 21	520	991	67427

67407-  
67427

\* AMENDED LOCATION NOTICES OF CERTAIN AFORESAID CLAIMS

Red Hills No. 1	152	393	67395
Red Hills No. 2	152	394	67396
Red Hills No. 3	152	395	67397
Red Hills No. 4	491	46	67398
Red Hills No. 5	491	47	67399
Red Hills No. 9	132	177	67403
Red Hills No. 11	132	178	67404

67395-  
67399  
67403-  
67404

RECEIVED  
B.L.M. AZ STATE OFFICE

DEC 19 1986

7:45 A.M.  
PHOENIX, ARIZONA



Original Location Notices

<u>Claim</u>	<u>Docket</u>	<u>Page</u>	<u>BLM Serial No.</u> <u>(A MC)</u>
Belgravia No. 1	536	29	67349
Belgravia No. 2	536	30	67350
Belgravia No. 3	536	31	67351
Belgravia No. 4	536	32	67352
Belgravia No. 5	536	33	67353
Belgravia No. 6	536	34	67354
Belgravia No. 7	536	35	67355
Belgravia No. 8	536	36	67356
Belgravia No. 9	536	37	67357
Belgravia No. 10	536	38	67358
Belgravia No. 11	536	39	67359
Belgravia No. 12	536	40	67360
Belgravia No. 13	536	41	67361
Belgravia No. 14	536	42	67362
Belgravia No. 15	536	43	67363
Belgravia No. 16	536	44	67364

67349  
67364

RECEIVED  
B.L.M. AZ STATE OFFICE

DEC 19 1986

7:45 A.M.  
PHOENIX, ARIZONA

ORIGINAL LOCATION NOTICES

<u>Claim</u>	<u>Docket</u>	<u>Page</u>	<u>BLM Serial No. (A MC)</u>
* Erman No. 1	537	209	67124
* Erman No. 2	537	210	67125
* Erman No. 3	537	211	67126
* Erman No. 4	537	212	67127
* Erman No. 5	537	213	67128
* Erman No. 6	537	214	67129
* Erman No. 7	537	215	67130
* Erman No. 8	537	216	67131
* Erman No. 9	537	217	67132
* Erman No. 10	537	218	67133
* Erman No. 11	537	219	67134
* Erman No. 12	537	220	67135
* Erman No. 13	537	221	67136
* Erman No. 14	537	222	67137
* Erman No. 15	537	223	67138
* Erman No. 16	537	224	67139
* Erman No. 17	537	225	67140
* Erman No. 18	537	226	67141
* Erman No. 19	537	227	67142
* Erman No. 20	537	228	67143
* Erman No. 21	537	229	67144
* Erman No. 22	537	230	67145
* Erman No. 23	537	231	67146
* Erman No. 24	537	232	67147
* Erman No. 25	537	233	67148
* Erman No. 26	537	234	67149
* Erman No. 27	537	235	67150
* Erman No. 28	537	236	67151
* Erman No. 29	537	237	67152
* Erman No. 30	542	378	67153
* Erman No. 31	542	379	67154
River No. 4	673	389	67155
River No. 5	673	390	67156
River No. 6	673	391	67157
River No. 7	673	392	67158
River No. 8	673	393	67159
River No. 9	673	394	67160
River No. 13	673	398	67161
River No. 14	673	399	67162
River No. 15	673	400	67163
River No. 16	673	401	67164

RECEIVED  
B.L.M. AZ STATE OFFICE

DEC 19 1986

7:45 A.M.  
PHOENIX, ARIZONA

ORIGINAL LOCATION NOTICES, continued

<u>Claim.</u>	<u>Docket</u>	<u>Page</u>	<u>BLM Serial No. (A MC)</u>
River No. 17	673	402	67165
River No. 18	673	403	67166
River No. 22	673	404	67167
River No. 23	673	405	67168
River No. 24	673	406	67169
River No. 25	673	407	67170
River No. 26	673	408	67171
River No. 27	673	409	67172

\* AMENDED LOCATION NOTICES OF CERTAIN AFORESAID CLAIMS

<u>Claim</u>	<u>Docket</u>	<u>Page</u>	<u>BLM Serial No. (A MC)</u>
Erman No. 1	974	163	67124
Erman No. 2	974	165	67125
Erman No. 3	974	167	67126
Erman No. 4	974	169	67127
Erman No. 5	974	171	67128
Erman No. 6	974	173	67129
Erman No. 7	974	175	67130
Erman No. 8	974	177	67131
Erman No. 9	974	179	67132
Erman No. 10	974	181	67133
Erman No. 11	974	183	67134
Erman No. 12	974	185	67135
Erman No. 13	974	187	67136
Erman No. 14	974	189	67137
Erman No. 15	974	191	67138
Erman No. 16	974	193	67139
Erman No. 17	974	195	67140
Erman No. 18	974	197	67141
Erman No. 19	974	199	67142
Erman No. 20	974	201	67143
Erman No. 21	974	203	67144
Erman No. 22	974	205	67145
Erman No. 23	974	207	67146
Erman No. 24	974	209	67147
Erman No. 25	974	211	67148

RECEIVED  
B.L.M. AZ STATE OFFICE

DEC 19 1986

7:45 A.M.  
PHOENIX, ARIZONA

AMMENDED LOCATION NOTICES, continued

<u>Claim</u>	<u>Docket</u>	<u>Page</u>	<u>BLM Serial No.</u> <u>(A MC)</u>
Erman No. 26	974	213	67149
Erman No. 27	974	215	67150
Erman No. 28	974	217	67151
Erman No. 29	974	219	67152
Erman No. 30	974	221	67153
Erman No. 31	974	223	67154

RECEIVED  
B.L.M. AZ STATE OFFICE

DEC 19 1986

7:45 A.M.  
PHOENIX, ARIZONA

Original Location Notices

<u>Claim</u>	<u>Book or Docket</u>	<u>Page</u>	<u>BLM Serial No. (A MC)</u>
Blue Hills No. 1	280	374	67428
Blue Hills No. 2	280	375	67429
Blue Hills No. 3	280	376	67430
Blue Hills No. 4	280	377	67431
Blue Hills No. 5	280	378	67432
Blue Hills No. 6	280	379	67433
Blue Hills No. 7	280	380	67434
Blue Hills No. 8	280	381	67435
Blue Hills No. 9	280	382	67436
Blue Hills No. 10	280	383	67437
Blue Hills No. 11	280	384	67438
Blue Hills No. 12	280	385	67439
* Bur No. 20	719	628	67268
* Bur No. 22	719	630	67269
* Bur No. 24	719	632	67271
* Bur No. 25	719	633	67272
* Bur No. 26	719	634	67273
* Bur No. 27	719	635	67274
* Bur No. 28	719	636	67275
* Bur No. 29	719	637	67276
* Bur No. 30	719	638	67277
* Bur No. 31	719	639	67278
* Bur No. 32	719	640	67279
* Bur No. 33	719	641	67280
* Bur No. 34	719	642	67281
* Bur No. 35	719	643	67282
* Bur No. 36	719	644	67283
* Bur No. 37	719	645	67284
* Bur No. 38	719	646	67285
* Bur No. 39	719	647	67286
* Bur No. 40	719	648	67287
* Bur No. 41	719	649	67288
* Bur No. 62	719	668	67307
* Bur No. 63	719	669	67308
* Bur No. 64	719	670	67309
* Bur No. 65	719	671	67310
* Bur No. 66	719	672	67311
* Bur No. 67	719	673	67312
* Bur No. 68	719	674	67313
* Bur No. 69	719	675	67314
* Bur No. 71	719	677	67315
* Bur No. 73	719	679	67316
* Bur No. 75	719	681	67317
* Bur No. 77	719	683	67318
* Bur No. 79	719	685	67319
* Bur No. 81	719	687	67320
* Bur No. 83	719	689	67321

67428-  
67439

67271-  
67288

67307-  
67321

RECEIVED  
B.L.M. AZ STATE OFFICE  
DEC 19 1986  
7:45 A.M.  
PHOENIX, ARIZONA

Original Location Notices

<u>Claim</u>	<u>Book or Docket</u>	<u>Page</u>	<u>BLM Serial No.</u> <u>(A MC)</u>
Good Luck	48, Mines	475	67348
Hope	48, Mines	476	67347
Pat No. 1	1076	304	138158
Pat No. 2	1076	306	138159
Pat No. 3	1076	308	138160
Pat No. 4	1076	310	138161
Ray No. 2	545	102	67441
Ray No. 4	545	104	67443
Ray No. 5	545	105	67444
Ray No. 6	545	106	67445
Ray No. 7	545	107	67446
Ray No. 8	545	108	67447
Ray No. 9	545	109	67448
Ray No. 10	545	110	67449
Ray No. 11	545	111	67450
Ray No. 12	545	112	67451
Ray No. 13	545	113	67452
Ray No. 14	545	114	67453
Ray No. 15	552	367	67454
Ray No. 16	545	116	67455
Ray No. 17	545	117	67456
Ray No. 18	545	118	67457
Ray No. 20	545	120	67459
Ray No. 21	545	121	67460
Ray No. 22	552	381	67461
Ray No. 23	545	122	67462
Ray No. 24	552	382	67463
Ray No. 25	545	123	67464
Ray No. 26	552	383	67465
Ray No. 27	545	124	67466
Ray No. 28	552	384	67467
Ray No. 29	545	125	67468
Ray No. 30	552	385	67469
Ray No. 31	552	386	67470
Ray No. 32	552	387	67471
Ray No. 33	552	388	67472
Ray No. 34	552	389	67473
Ray No. 35	545	126	67474
Ray No. 36	545	127	67475
Ray No. 37	545	128	67476
Ray No. 38	545	129	67477
Ray No. 39	545	130	67478
Ray No. 40	545	131	67479
Ray No. 41	545	132	67480
Ray No. 42	545	133	67481
Ray No. 43	552	390	67482
Ray No. 44	552	391	67483

RECEIVED  
 B.L.M. AZ STATE OFFICE  
 DEC 19 1986  
 7:45 A.M.  
 PHOENIX, ARIZONA

START  
 67459  
 67483

Original Location Notices

<u>Claim</u>	<u>Book or Docket</u>	<u>Page</u>	<u>BLM Serial No.</u> <u>(A MC)</u>
Ray No. 45	552	392	67484 -
Ray No. 46	552	393	67485 -
Ray No. 47	552	394	67486 -
Ray No. 48	552	395	67487 -
Ray No. 49	546	444	67488 -
Ray No. 50	546	445	67489 -
Ray No. 51	546	446	67490 -
Ray No. 52	546	447	67491 -
Ray No. 53	546	448	67492 -
Ray No. 54	546	449	67493 -
Ray No. 55	546	450	67494 -
Ray No. 56	546	451	67495 -
Ray No. 57	546	452	67496 -
Ray No. 58	546	453	67497 -
Ray No. 59	546	454	67498 -
Ray No. 60	552	396	67499 -
Ray No. 61	548	185	67500 -
Ray No. 62	548	186	67501 -
Ray No. 63	548	187	67502 -
Ray No. 64	548	188	67503 -
Ray No. 65	548	189	67504 -
Ray No. 66	548	190	67505 -
Ray No. 67	548	191	67506 -
Ray No. 68	548	192	67507 -
Ray No. 69	548	193	67508 -
Ray No. 70	548	194	67509 -
Ray No. 71	548	195	67510 -
Ray No. 72	548	196	67511 -
Ray No. 73	548	370	67512 -
Ray No. 74	552	371	67513 -
Ray No. 75	552	372	67514 -
Ray No. 76	552	373	67515 -
Ray No. 77	552	374	67516 -
Ray No. 78	552	375	67517 -
Ray No. 79	552	376	67518 -
Ray No. 80	552	377	67519 -
Ray No. 81	552	378	67520 -
Ray No. 82	552	379	67521 -
Ray No. 83	552	380	67522 -
Ray No. 84	758	967	67523 -
Ray No. 85	758	968	67524 -
Ray No. 86	758	969	67525 -
Ray No. 87	758	970	67526 -
Ray No. 88	758	971	67527 -
Ray No. 89	758	972	67528 -
Ray No. 90	758	973	67529 -

RECEIVED  
B.L.M. AZ STATE OFFICE

DEC 19 1986

7:45 A.M.  
PHOENIX, ARIZONA

67484-  
67529

Original Location Notices

<u>Claim</u>	<u>Book or Docket</u>	<u>Page</u>	<u>BLM Serial No.</u> <u>(A MC)</u>
Ray No. 91	758	974	67530-
Ray No. 92	758	975	67531-
Ray No. 93	758	976	67532-
Ray No. 94	758	977	67533-
Ray No. 95	758	978	67534-
Ray No. 96	758	979	67535-
Ray No. 97	758	980	67536-
Ray No. 98	785	779	67537-
Ray No. 99	785	780	67538-
Ray No. 100	785	781	67539-
Ray No. 101	785	782	67540-
Ray Southern 1	47, Mines	462	67181-
Ray Southern 5	47, Mines	463	67182-
Ray Southern 6	47, Mines	464	67183-
Ray Southern 7	47, Mines	465	67184-
Ray Southern 8	47, Mines	466	67185-
Ray Southern 9	47, Mines	467	67186-
Ray Southern 10	47, Mines	468	67187-
* Ray Southern 11	47, Mines	470	67188-
Ray Southern 12	47, Mines	470	67189-
Ray Southern 13	52, Mines	100	67190-
Ray Southern 14	52, Mines	101	67191-
Ray Southern 15	52, Mines	101	67192-
Ray Southern 16	55, Mines	355	67193-
Ray Southern 16-A	56, Mines	526	67194-
Ray Southern 17	56, Mines	527	67195-
* Ray Southern 39	155	134	67196-
* Ray Southern 40	155	86	67197-
* Ray Southern 41	155	87	67198-
* Ray Southern 42	158	88	67199-
Southern No. 1	297	230	67173-
Southern No. 2	297	231	67174-
Southern No. 3	297	232	67175-
Southern No. 4	297	233	67176-
Southern No. 5	297	234	67177-
Southern No. 6	297	235	67178-
Southern No. 7	334	532	67179-
Southern No. 8	334	533	67180-

67530-  
67540

67181-  
67199

67173-  
67180

RECEIVED  
B.L.M. AZ STATE OFFICE

DEC 19 1986

7:45 A.M.  
PHOENIX, ARIZONA



Original Location Notices

<u>Claim</u>	<u>Docket</u>	<u>Page</u>	<u>BLM Serial No. (A MC)</u>
RMD No. 39	1083	493	141524-
RMD No. 40	1083	495	141525-
RMD No. 41	1083	497	141526-
RMD No. 42	1083	499	141527-
RMD No. 43	1083	501	141528-
RMD No. 44	1083	503	141529-
RMD No. 45	1083	505	141530-
RMD No. 46	1083	507	141531-
RMD No. 47	1083	509	141532-
RMD No. 48	1083	511	141533-
RMD No. 49	1083	513	141534-
RMD No. 50	1083	515	141535-
RMD No. 51	1083	517	141536-
RMD No. 52	1083	519	141537-
RMD No. 53	1083	521	141538-
RMD No. 54	1083	523	141539-
RMD No. 55	1083	525	141540-
RMD No. 56	1083	527	141541-
RMD No. 57	1083	529	141542-
RMD No. 58	1083	531	141543-
RMD No. 59	1083	533	141544-
RMD No. 60	1083	535	141545-
RMD No. 61	1083	537	141546-
RMD No. 62	1083	539	141547-
RMD No. 63	1083	541	141548-
RMD No. 64	1083	543	141549-
RMD No. 65	1083	545	141550-
RMD No. 66	1083	547	141551-
RMD No. 67	1083	549	141552-
RMD No. 68	1083	551	141553-
RMD No. 69	1083	553	141554-
RMD No. 70	1083	555	141555-
RMD No. 137	1083	689	141622
RMD No. 138	1083	691	141623

141524-  
141555

141622 & 1623

RECEIVED  
B.L.M. AZ STATE OFFICE

DEC 19 1986

7:45 A.M.  
PHOENIX, ARIZONA

(\*) AMENDED LOCATION NOTICES OF CERTAIN AFORESAID CLAIMS

<u>Claim</u>	<u>Book or Docket</u>	<u>Page</u>	<u>BLM Serial No. (A MC)</u>
Bur No. 20	974	263	67268
Bur No. 22	974	265	67269
Bur No. 24	974	269	67271
Bur No. 25	974	721	67272
Bur No. 26	974	273	67273
Bur No. 27	974	275	67274
Bur No. 28	974	277	67275
Bur No. 29	974	279	67276
Bur No. 30	974	281	67277
Bur No. 31	974	283	67278
Bur No. 32	974	285	67279
Bur No. 33	974	287	67280
Bur No. 34	974	289	67281
Bur No. 35	974	291	67282
Bur No. 36	974	293	67283
Bur No. 37	974	295	67284
Bur No. 38	974	297	67285
Bur No. 39	974	299	67286
Bur No. 40	974	301	67287
Bur No. 62	974	341	67307
Bur No. 63	974	343	67308
Bur No. 64	974	345	67309
Bur No. 65	974	347	67310
Bur No. 66	974	349	67311
Bur No. 67	974	351	67312
Bur No. 68	974	353	67313
Bur No. 69	974	355	67314
Bur No. 71	974	356	67315
Bur No. 73	974	359	67316
Bur No. 75	974	361	67317
Bur No. 77	974	363	67318
Bur No. 79	974	365	67319
Bur No. 81	974	367	67320
Bur No. 83	974	369	67321
Bur No. 86	974	371	67322
Bur No. 87	974	373	67323
Bur No. 88	974	375	67324
Bur No. 89	974	377	67325
Bur No. 90	974	379	67326
Bur No. 91	974	381	67327
Bur No. 92	974	383	67328
Bur No. 93	974	385	67329
Bur No. 94	974	387	67330
Bur No. 95	974	389	67331
Ray Southern No. 11	297	236	67189
Ray Southern No. 39	360	522	67196
Ray Southern No. 40	360	523	67197
Ray Southern No. 41	360	524	67198
Ray Southern No. 42	360	525	67199

RECEIVED  
B.L.M. AZ STATE OFFICE

DEC 19 1986

7:45 A.M.  
PHOENIX, ARIZONA

Original Location Notices

<u>Claim</u>	<u>Book or Docket</u>	<u>Page</u>	<u>BLM Serial No.</u> <u>(A MC)</u>
* Adobe	52, Mines	493	67026
* A Hunch No. 2	70, Mines	151	67027
* A Hunch No. 3	70, Mines	488	67028
* A Hunch No. 4	73, Mines	267	67029
* A Hunch No. 5	73, Mines	268	67030
* A Hunch No. 6	73, Mines	269	67031
* A Hunch No. 7	78, Mines	241	67032
* Bur No. 1	719	609	67249
* Bur No. 2	719	610	67250
* Bur No. 3	719	611	67251
* Bur No. 4	719	612	67252
* Bur No. 5	719	613	67253
* Bur No. 6	719	614	67254
* Bur No. 7	719	615	67255
* Bur No. 8	719	616	67256
* Bur No. 9	719	617	67257
* Bur No. 10	719	618	67258
* Bur No. 11	719	619	67259
* Bur No. 12	719	620	67260
* Bur No. 13	719	621	67261
* Bur No. 14	719	622	67262
* Bur No. 15	719	623	67263
* Bur No. 16	719	624	67264
* Bur No. 17	719	625	67265
* Bur No. 18	719	626	67266
* Bur No. 19	719	627	67267
* Bur No. 43	720	591	67289
* Bur No. 45	719	651	67290
* Bur No. 46	719	652	67291
* Bur No. 47	719	653	67292
* Bur No. 48	719	674	67293
* Bur No. 49	719	655	67294
* Bur No. 50	719	656	67295
* Bur No. 51	719	657	67296
* Bur No. 52	719	658	67297
* Bur No. 53	719	659	67298
* Bur No. 54	719	660	67299
* Bur No. 55	719	661	67300
* Bur No. 56	719	662	67301
* Bur No. 57	719	663	67302
* Bur No. 58	719	664	67303
* Bur No. 59	719	665	67304
* Bur No. 60	719	666	67305
* Bur No. 61	719	667	67306
* Bur No. 86	719	690	67322
* Bur No. 87	719	691	67323
* Bur No. 88	719	692	67324
* Bur No. 89	719	693	67325
* Bur No. 90	719	694	67326

RECEIVED  
B.L.M. AZ STATE OFFICE  
DEC 19 1986  
7:45 A.M.  
PHOENIX, ARIZONA

START

67027-  
67032

67249-  
67267

67289-  
67306

67322-  
67326

Original Location Notices

<u>Claim</u>	<u>Book or Docket</u>	<u>Page</u>	<u>BLM Serial No. (A MC)</u>
* Bur No. 91	719	695	67327
* Bur No. 92	719	696	67328
* Bur No. 93	719	697	67329
* Bur No. 94	719	698	67330
* Bur No. 95	719	699	67331
* Bur No. 116	719	718	67332
* Bur No. 117	719	719	67333
* Bur No. 118	719	720	67334
* Bur No. 119	719	721	67335
* Bur No. 120	719	722	67336
* Bur No. 121	719	723	67337
* Bur No. 122	719	724	67338
* Bur No. 123	719	725	67339
* Bur No. 124	719	726	67340
* Bur No. 125	719	727	67341
* Bur No. 126	719	728	67342
* Bur No. 127	719	729	67343
* Bur No. 128	719	730	67344
* Bur No. 129	719	731	67345
* Bur No. 130	719	732	67346
Canyon No. 6	364	200	67033
Canyon No. 7	364	201	67034
Carnation	30, Mines	499	67035
Chest	35, Mines	197	67036
* Chloride Gulch	15, Mines	219	67037
Combination	30, Mines	499	67038
Contact No. 3	32, Mines	531	67039
Copper Ace No. 1	264	537	67040
Copper Ace No. 2	264	538	67041
Copper Ace No. 3	264	539	67042
Copper Ace No. 4	264	540	67043
Copper Era No. 1	246	275	67044
* Copper Zone No. 4	24, Mines	543	67045
* Copper Zone No. 5	24, Mines	544	67046
Happy Vale	35, Mines	421	67047
Led	35, Mines	301	67048
Major	32, Mines	531	67049
Major No. 2	32, Mines	532	67050
Major No. 3	32, Mines	532	67051
Major No. 4	35, Mines	421	67052
Major No. 5	46, Mines	26	67053
Major No. 6	46, Mines	26	67054
* Mescal No. 1	188	564	67055
Mescal No. 2	188	565	67056
Mescal No. 3	188	566	67057
Mescal No. 4	188	567	67058
Mescal No. 5	189	328	67059
Mescal No. 6	188	568	67060

RECEIVED  
B.L.M. AZ STATE OFFICE

DEC 19 1986

7:45 A.M.  
PHOENIX, ARIZONA

67327  
67346

67033  
67060

<u>Claim</u>	<u>Book or Docket</u>	<u>Page</u>	<u>BLM Serial No. (A MC)</u>
Mescal No. 7	188	569	67061-
Mescal No. 8	189	55	67062-
Mescal No. 9	189	56	67063-
Mescal No. 10	189	57	67064-
Mescal No. 11	189	58	67065-
Mescal No. 12	189	59	67066-
Mescal No. 13	189	60	67067-
Mescal No. 14	189	61	67068-
Mescal No. 15	189	62	67069-
Mescal No. 16	189	329	67070-
Mescal No. 17	189	63	67071-
Mescal No. 18	189	199	67072-
Mescal No. 19	189	64	67073-
Mescal No. 20	189	65	67074-
Mescal No. 21	189	210	67075-
Mescal No. 22	189	201	67076-
Mescal No. 23	189	202	67077-
Mescal No. 24	189	203	67078-
Mescal No. 25	189	204	67079-
* Mescal No. 26	189	205	67080-
Mescal No. 27	194	529	67081-
Mescal No. 28	194	530	67082-
Mescal No. 29	194	531	67083-
Mescal No. 30	194	532	67084-
Mescal No. 31	194	533	67085-
Mescal No. 32	194	534	67086-
Mescal No. 33	194	535	67087-
Mescal No. 34	194	536	67088-
Mescal No. 35	194	537	67089-
Mescal No. 36	194	538	67090-
Mescal No. 37	194	539	67091-
Mescal No. 38	194	540	67092-
Mescal No. 39	194	541	67093-
Mescal No. 40	195	564	67094-
Mescal No. 41	195	565	67095-
Mescal No. 42	195	566	67096-
Mescal No. 43	197	230	67097-
Mescal No. 44	197	231	67098-
Mescal No. 45	197	232	67099-
Mescal No. 46	197	233	67100-
Mescal No. 47	197	234	67101-
Mescal No. 48	197	235	67102-
Mescal No. 49	197	236	67103-
Mescal No. 50	195	562	67104-
Mescal No. 51	195	563	67105-
Mesquite No. 1	197	228	67106-
Mesquite No. 2	197	229	67107-

RECEIVED  
B.L.M. AZ STATE OFFICE

DEC 19 1986

7:45 A.M.  
PHOENIX, ARIZONA

67061-  
67107

Original Location Notices

<u>Claim</u>	<u>Book or Docket</u>	<u>Page</u>	<u>BLM Serial No.</u> <u>(A MC)</u>
Odessa	35, Mines	198	67108 -
Olive	35, Mines	188	67109 -
Recall	35, Mines	198	67110 -
Rustler No. 1	364	196	67111 -
Rustler No. 2	364	197	67112 -
Rustler No. 3	364	198	67113 -
Rustler No. 4	364	199	67114 -
Silverball(Silver Ball)	39, Mines	457	67115 -
Silver King	31, Mines	495	67116 -
Silver Lead	31, Mines	496	67117 -
Silver Leaf(Silver Leap)	31, Mines	497	67118 -
Silver Leap No. 3	32, Mines	530	67119 -
Silver Queen	31, Mines	496	67120 -
Silver Threads	31, Mines	497	67121 -
Star	31, Mines	494	67122 -
Would be Expert	31, Mines	302	67123 -

67108-  
67123

RECEIVED  
B.L.M. AZ STATE OFFICE

DEC 19 1986

7:45 A.M.  
PHOENIX, ARIZONA

(\*) AMENDED LOCATION NOTICES OF CERTAIN AFORESAID CLAIMS

<u>Claim</u>	<u>Book or Docket</u>	<u>Page</u>	<u>BLM Serial No. (A MC)</u>
Adobe	372	493	67026
A Hunch No. 2	213	35	67027
A Hunch No. 3	213	36	67028
A Hunch No. 4	213	37	67029
A Hunch No. 5	213	38	67030
A Hunch No. 6	213	39	67031
A Hunch No. 7	213	40	67032
Bur No. 1	974	225	67249
Bur No. 2	974	227	67250
Bur No. 3	974	229	67251
Bur No. 4	974	231	67252
Bur No. 5	974	233	67253
Bur No. 6	974	235	67254
Bur No. 7	974	237	67255
Bur No. 8	974	239	67256
Bur No. 9	974	241	67257
Bur No. 10	974	243	67258
Bur No. 11	974	245	67259
Bur No. 12	974	247	67260
Bur No. 13	974	249	67261
Bur No. 14	974	251	67262
Bur No. 15	974	253	67263
Bur No. 16	974	255	67264
Bur No. 17	974	257	67265
Bur No. 18	974	259	67266
Bur No. 19	974	261	67267
Bur No. 43	974	305	67289
Bur No. 45	974	307	67290
Bur No. 46	974	309	67291
Bur No. 47	974	311	67292
Bur No. 48	974	313	67293
Bur No. 49	974	315	67294
Bur No. 50	974	317	67295
Bur No. 51	974	319	67296
Bur No. 52	974	321	67297
Bur No. 53	974	323	67298
Bur No. 54	974	325	67299
Bur No. 55	974	327	67300
Bur No. 56	974	329	67301
Bur No. 57	974	331	67302
Bur No. 58	974	333	67303
Bur No. 59	974	335	67304
Bur No. 60	974	337	67305
Bur No. 61	974	339	67306

RECEIVED  
B.L.M. AZ STATE OFFICE

DEC 19 1986

7:45 A.M.  
PHOENIX, ARIZONA

(\*) AMENDED LOCATION NOTICES OF CERTAIN AFORESAID CLAIMS

<u>Claim</u>	<u>Book or Docket</u>	<u>Page</u>	<u>BLM Serial No. (A MC)</u>
Bur No. 86	974	371	67322
Bur No. 87	974	373	67323
Bur No. 88	974	375	67324
Bur No. 89	974	377	67325
Bur No. 90	974	379	67326
Bur No. 91	974	381	67327
Bur No. 92	974	383	67328
Bur No. 93	974	385	67329
Bur No. 94	974	387	67330
Bur No. 95	974	389	67331
Bur No. 116	974	391	67332
Bur No. 117	974	393	67333
Bur No. 118	974	395	67334
Bur No. 119	974	397	67335
Bur No. 120	974	399	67336
Bur No. 121	974	401	67337
Bur No. 122	974	403	67338
Bur No. 123	974	405	67339
Bur No. 124	974	407	67340
Bur No. 125	974	409	67341
Bur No. 126	974	411	67342
Bur No. 127	974	413	67343
Bur No. 128	974	415	67344
Bur No. 129	974	417	67345
Bur No. 130	974	419	67346
Chloride Gulch	36, Mines	591	67037
Copper Zone No. 4	372	491	67045
Copper Zone No. 5	372	492	67046
Mescal No. 1	193	425	67055
Mescal No. 26	194	528	67080

RECEIVED  
B.L.M. AZ STATE OFFICE

DEC 19 1986

7:40 A.M.  
PHOENIX, ARIZONA



**NOTICE!!**

**These documents have been scanned!**

**Do not place un-scanned documents beneath this notice!**

**Do not remove this notice from this file!**

GPO Jacket No. 560-102  
Print Order 61549  
Rise Business Services, LLC  
Job=AZ15 9/17/2019



Box Number= AZ15249



Claim Begin-End: AMC066892-AMC067906

**4 Annual Filings**



AZ15249-4

AMC066892-AMC066892

AFFIDAVIT OF LABOR PERFORMED  
AND IMPROVEMENTS MADE

101239  
66892  
RECEIVED  
B.L.M. AZ  
267874  
NOV 13 1987  
7:45 A.M.  
PHOENIX, ARIZONA  
Lpi

STATE OF ARIZONA     )  
                              ) ss:  
County of Greenlee    )

Fred J. Menzer, being first duly sworn, deposes and says that he is a citizen of the United States and more than eighteen (18) years of age, and resides in Morenci, County of Greenlee, State of Arizona, and is personally acquainted with the mining claims situated in the Lone Star Mining District, Graham County, Arizona, the names and books and pages of recording in the office of the County Recorder of Graham County, Arizona, and the Bureau of Land Management serial numbers and the location of the Notices of Location of which are described in Exhibit A attached hereto and by this reference incorporated herein.

That commencing on August 13, 1987 and continuing with reasonable diligence and without unnecessary interruptions or delays until completions, at least thirty-four thousand three hundred dollars (\$34,300.00) worth of work and improvements were done and performed for the benefit of each of the aforementioned claims. Such work and improvements were made by and at the expense of Phelps Dodge Corporation, owners of said claims, whose address is Box 187, Morenci, Arizona, 85540, for the purpose of complying with the laws of the United States pertaining to assessment or annual work and Venture Drilling Company of Tucson, AZ., was the entity employed by said owner and who labored upon said claims, did said work and improvements, the same being as follows, to wit: Rotary drilling in the SW4SE4NE4, Section 7, T.6S., R26E., hole LS-173 which was drilled to a depth of 1400 feet.

Said labor was performed and improvements made at the expense of Phelps Dodge Corporation for the benefit of each and all of said mining claims comprising said contiguous groups as part of a general plan of exploration, improvements and development, and they tend to explore, improve and develop each and all of said mining claims. The amount expended for and the

value of said labor and improvements is more than One Hundred Dollars (\$100.00) for each of the mining claims and at least said amount was allocated to each of the mining claims. Said expenditure was made in good faith for the purpose of exploring, improving and developing said contiguous groups of mining claims, and was intended as annual labor and improvements for each and all of the above-described unpatented mining claims for the assessment year ending at 12:00 o'clock Meridian, September 1, 1987.

F. Menzer  
For Phelps Dodge Corporation

STATE OF ARIZONA )  
                          ) ss:  
County of Greenlee)

Subscribed and sworn to before me this 10th day of November, 1987, by Fred J. Menzer.



Linda M. Stacy  
Notary Public

My Commission Expires:  
~~My Commission Expires~~ March 17, 1989



STATE OF ARIZONA, County of Graham, ss Fee \$18.00 No. 4860  
I hereby certify that the within Instrument was filed and recorded  
at request of Phelps Dodge 11-12-87 8:35 AM  
in Docket No. 401 Page 320-8 and indexed in Mining  
Witness my hand and official seal the day and year aforesaid.  
SHIRLEY ANGLE  
COUNTY RECORDER BY Shirley Angle

RECEIVED  
B.L.M. AZ STATE OFFICE  
NOV 13 1987  
7:45 A.M.  
PHOENIX, ARIZONA

NOV 13 1987

7:45 A.M.  
PHOENIX, ARIZONA

EXHIBIT A

Name of Claim	Recorded		Location Notice is Posted in			BLM Serial Number
	Book	Page	Section	Township	Range	
Ace No. 5	324	244	Sec. 9,	T.6S.,	R.27E.	101239 .
Ace No. 6	324	246	Sec. 9,	T.6S.,	R.27E.	101240 .
Ace No. 7	324	248	Sec. 9,	T.6S.,	R.27E.	101241 .
Ace No. 8	324	250	Sec. 9,	T.6S.,	R.27E.	101242 .
Ace No. 9	324	252	Sec. 9,	T.6S.,	R.27E.	101243 .
Ace No. 10	324	254	Sec. 9,	T.6S.,	R.27E.	101244 .
Ace No. 11	324	256	Sec. 9,	T.6S.,	R.27E.	101245 .
Ace No. 12	324	258	Sec. 9,	T.6S.,	R.27E.	101246 .
Ace No. 13	324	260	Sec. 9,	T.6S.,	R.27E.	101247 .
Ace No. 14	324	262	Sec. 8,	T.6S.,	R.27E.	101248 .
Ace No. 15	324	264	Sec. 9,	T.6S.,	R.27E.	101249 .
Ace No. 16	324	266	Sec. 18,	T.6S.,	R.27E.	101250 .
Ace No. 17	324	268	Sec. 17,	T.6S.,	R.27E.	101251 .
Ace No. 18	324	270	Sec. 18,	T.6S.,	R.27E.	101252 .
Ace No. 19	324	272	Sec. 14,	T.6S.,	R.26E.	101253 .
Ace No. 20	324	274	Sec. 14,	T.6S.,	R.26E.	101254 .
Ace No. 21	324	276	Sec. 1,	T.6S.,	R.26E.	101255 .
Ace No. 22	324	278	Sec. 1,	T.6S.,	R.26E.	101256 .
Ace No. 23	324	280	Sec. 1,	T.6S.,	R.26E.	101257 .
Ace No. 24	324	282	Sec. 1,	T.6S.,	R.26E.	101258 .
Ace No. 25	324	284	Sec. 1,	T.6S.,	R.26E.	101259 .
Ace No. 26	324	286	Sec. 1,	T.6S.,	R.26E.	101260 .
Ace No. 27	324	288	Sec. 1,	T.6S.,	R.26E.	101261 .
Ace No. 28	324	290	Sec. 1,	T.6S.,	R.26E.	101262 .
Ace No. 29	324	292	Sec. 1,	T.6S.,	R.26E.	101263 .
Ace No. 30	324	294	Sec. 1,	T.6S.,	R.26E.	101264 .
Ace No. 31	324	296	Sec. 1,	T.6S.,	R.26E.	101265 .
Ace No. 32	324	298	Sec. 6,	T.6S.,	R.27E.	101266 .
Ace No. 33	324	300	Sec. 6,	T.6S.,	R.27E.	101267 .
Ace No. 34	324	302	Sec. 6,	T.6S.,	R.27E.	101268 .
Ace No. 35	324	304	Sec. 1,	T.6S.,	R.26E.	101269 .
Ace No. 36	324	306	Sec. 1,	T.6S.,	R.26E.	101270 .
Ace No. 37	324	308	Sec. 6,	T.6S.,	R.27E.	101271 .
Ace No. 38	324	310	Sec. 6,	T.6S.,	R.27E.	101272 .
Ace No. 39	324	312	Sec. 6,	T.6S.,	R.27E.	101273 .
Ace No. 40	324	314	Sec. 6,	T.6S.,	R.27E.	101274 .
Ace No. 41	324	316	Sec. 6,	T.6S.,	R.27E.	101275 .
Ace No. 42	324	318	Sec. 6,	T.6S.,	R.27E.	101276 .
Ace No. 43	324	320	Sec. 6,	T.6S.,	R.27E.	101277 .
Ace No. 44	324	322	Sec. 6,	T.6S.,	R.27E.	101278 .
Ace No. 45	324	324	Sec. 6,	T.6S.,	R.27E.	101279 .
Ace No. 46	324	326	Sec. 6,	T.6S.,	R.27E.	101280 .
Ace No. 47	324	328	Sec. 6,	T.6S.,	R.27E.	101281 .
Ace No. 48	324	330	Sec. 11,	T.6S.,	R.26E.	101282 .
Amended	394	966				
Ace No. 49	324	332	Sec. 11,	T.6S.,	R.26E.	101283 .
Amended	394	968				
Ace No. 50	324	334	Sec. 11,	T.6S.,	R.26E.	101284 .
Amended	394	970				
Ace No. 51	324	336	Sec. 11,	T.6S.,	R.26E.	101285 .
Amended	394	972				
Ace No. 52	324	338	Sec. 11,	T.6S.,	R.26E.	101286 .
Amended	394	974				
Ace No. 53	324	340	Sec. 11,	T.6S.,	R.26E.	101287 .
Amended	394	976				
Ace No. 54	324	342	Sec. 2,	T.6S.,	R.26E.	101288 .
Amended	394	978				
Ace No. 55	324	344	Sec. 2,	T.6S.,	R.26E.	<del>101289</del> . closed
Relocated	394	964				267894
Ace No. 56	324	346	Sec. 1,	T.6S.,	R.26E.	101290 .
Amended	394	980				
Ace No. 57	324	348	Sec. 1,	T.6S.,	R.26E.	101291 .
Amended	394	982				
Ace No. 58	324	350	Sec. 1,	T.6S.,	R.26E.	101292 .
Amended	394	984				

NOV 18 1987

-2-

7:45 A.M.  
 PHOENIX, ARIZONA

Name of Claim	Recorded		Location Notice is Posted in			BLM Serial Number
	Book	Page	Section	Township	Range	
Ace No. 59	324	352	Sec. 1,	T.6S.,	R.26E.	101293 .
Amended	394	986				
Ace No. 60	324	354	Sec. 1,	T.6S.,	R.26E.	101294 .
Amended	394	988				
Ace No. 61	324	358	Sec. 1,	T.6S.,	R.26E.	101295 .
Amended	394	990				
Ace No. 62	324	358	Sec. 1,	T.6S.,	R.26E.	101296 /
Amended	394	992				
A-1	41	242	Sec. 12,	T.6S.,	R.26E.	67596 .
Amended	83	132				
Burgermeister	45	7	Sec. 11,	T.6S.,	R.26E.	67597 .
Amended	83	135				
Bush No. 15	53	369	Sec. 23,	T.6S.,	R.26E.	67598 .
Bush No. 16	53	370	Sec. 23,	T.6S.,	R.26E.	67599 .
Bush No. 17	53	371	Sec. 23,	T.6S.,	R.26E.	67600 .
Bush No. 18	53	372	Sec. 23,	T.6S.,	R.26E.	67601 .
Bush No. 19	53	373	Sec. 23,	T.6S.,	R.26E.	67602 .
Bush No. 20	53	374	Sec. 23,	T.6S.,	R.26E.	67603 .
Bush No. 21	53	375	Sec. 23,	T.6S.,	R.26E.	67604 .
Bush No. 22	53	376	Sec. 23,	T.6S.,	R.26E.	67605 .
Bush No. 23	53	377	Sec. 23,	T.6S.,	R.26E.	67606 .
Bush No. 24	53	378	Sec. 23,	T.6S.,	R.26E.	67607 .
Bush No. 25	53	379	Sec. 14,	T.6S.,	R.26E.	67608 .
Bush No. 26	53	380	Sec. 14,	T.6S.,	R.26E.	67609 .
Bush No. 27	53	381	Sec. 14,	T.6S.,	R.26E.	67610 .
Bush No. 28	53	382	Sec. 14,	T.6S.,	R.26E.	67611 .
Bush No. 29	53	383	Sec. 14,	T.6S.,	R.26E.	67612 .
Bush No. 30	53	384	Sec. 14,	T.6S.,	R.26E.	67613 .
Bush No. 31	53	385	Sec. 14,	T.6S.,	R.26E.	67614 .
Bush No. 32	53	386	Sec. 14,	T.6S.,	R.26E.	67615 .
Bush No. 33	53	387	Sec. 14,	T.6S.,	R.26E.	67616 .
Bush No. 34	53	388	Sec. 14,	T.6S.,	R.26E.	67617 .
Bush NO. 35	53	389	Sec. 14,	T.6S.,	R.26E.	67618 .
Bush No. 36	53	390	Sec. 14,	T.6S.,	R.26E.	67619 .
Consolidated Metals No. 6	31,Mines	583	Sec. 12,	T.6S.,	R.26E.	67621 .
Consolidated Metals No. 7	31,Mines	584	Sec. 12,	T.6S.,	R.26E.	67622 .
Consolidated Metals No. 8	31,Mines	585	Sec. 12,	T.6S.,	R.26E.	67623 .
Consolidated Metals No. 9	31,Mines	586	Sec. 12,	T.6S.,	R.26E.	67624 .
Consolidated Metals No. 10	31,Mines	587	Sec. 12,	T.6S.,	R.26E.	67625 .
Consolidated Metals No. 11	31,Mines	588	Sec. 12,	T.6S.,	R.26E.	67626 .
Amended	87	314				
Consolidated Metals No. 12	31,Mines	589	Sec. 12,	T.6S.,	R.26E.	67627 .
Consolidated Metals No. 15	31,Mines	592	Sec. 12,	T.6S.,	R.26E.	67628 .
Consolidated Metals No. 16	31,Mines	593	Sec. 12,	T.6S.,	R.26E.	67629 .
Consolidated Metals No. 17	31,Mines	594	Sec. 12,	T.6S.,	R.26E.	67630 .
Consolidated Metals No. 18	31,Mines	595	Sec. 12,	T.6S.,	R.26E.	67631 /
Consolidated Metals No. 20	31,Mines	597	Sec. 12,	T.6S.,	R.26E.	67633 .
Amended	81	458				
Coors	41	241	Sec. 12,	T.6S.,	R.26E.	67634 /
Griesdieck	45	5	Sec. 12,	T.6S.,	R.26E.	67637
Ironwood	45	6	Sec. 12,	T.6S.,	R.26E.	67638
Amended	87	303				

NOV 13 1987

7:45 A.M.

Location Notice is Posted in

Name of Claim	Recorded		is Posted in			Serial Number
	Book	Page	Section	Township	Range	
Ithaca No. 9			Sec. 12,	T.6S.,	R.26E.	67639 .
			Notice not filed before amendment			
Amended	42	130				
Ithaca No. 12	41	237	Sec. 12,	T.6S.,	R.26E.	67640 .
Amended	42	133				
Ithaca No. 15	41	236	Sec. 12,	T.6S.,	R.26E.	67641 .
Ithaca No. 20	41	235	Sec. 12,	T.6S.,	R.26E.	67642 .
Amended	81	474				
Knob Hill No. 20	42	63	Sec. 12,	T.6S.,	R.26E.	67643 .
Knob Hill No. 22	42	65	Sec. 12,	T.6S.,	R.26E.	67644 ✓
Lulubelle	40	266	Sec. 12,	T.6S.,	R.26E.	67652 ✓
Mesquite	24, Mines	308	Sec. 12,	T.6S.,	R.26E.	67654 .
Pabst	41	246	Sec. 14,	T.6S.,	R.26E.	67655 .
Schlitz	41	246	Sec. 14,	T.6S.,	R.26E.	67656 .
Mas No. 9	249	269	Sec. 27,	T.6S.,	R.26E.	67657 .
Mas No. 10	249	270	Sec. 27,	T.6S.,	R.26E.	67658 .
Mas No. 11	249	271	Sec. 27,	T.6S.,	R.26E.	67659 .
Mas No. 12	249	272	Sec. 27,	T.6S.,	R.26E.	67660 .
Mas No. 13	249	273	Sec. 27,	T.6S.,	R.26E.	67661 .
Mas No. 14	249	274	Sec. 27,	T.6S.,	R.26E.	67662 .
Mas No. 15	249	275	Sec. 27,	T.6S.,	R.26E.	67663 .
Mas No. 16	249	276	Sec. 27,	T.6S.,	R.26E.	67664 .
Mas No. 17	249	277	Sec. 27,	T.6S.,	R.26E.	67665 .
Mas No. 18	249	278	Sec. 27,	T.6S.,	R.26E.	67666 .
Mas No. 19	249	279	Sec. 34,	T.6S.,	R.26E.	67667 .
Mas No. 20	249	280	Sec. 34,	T.6S.,	R.26E.	67668 .
Mas No. 21	249	281	Sec. 34,	T.6S.,	R.26E.	67669 .
Mas No. 22	249	282	Sec. 34,	T.6S.,	R.26E.	67670 .
Mas No. 23	249	283	Sec. 34,	T.6S.,	R.26E.	67671 .
Mas No. 24	249	284	Sec. 34,	T.6S.,	R.26E.	67672 .
Mas No. 25	249	285	Sec. 34,	T.6S.,	R.26E.	67673 .
Mas No. 26	249	286	Sec. 34,	T.6S.,	R.26E.	67674 .
Mas No. 27	249	287	Sec. 34,	T.6S.,	R.26E.	67675 .
Mas No. 28	249	288	Sec. 34,	T.6S.,	R.26E.	67676 .
Mas No. 29	249	289	Sec. 34,	T.6S.,	R.26E.	67677 .
Mas No. 30	249	290	Sec. 34,	T.6S.,	R.26E.	67678 .
Mas No. 31	249	291	Sec. 34,	T.6S.,	R.26E.	67679 .
Mas No. 32	249	292	Sec. 34,	T.6S.,	R.26E.	67680 .
Mas No. 33	249	293	Sec. 34,	T.6S.,	R.26E.	67681 .
Mas No. 34	249	294	Sec. 34,	T.6S.,	R.26E.	67682 .
Mas No. 35	249	295	Sec. 34,	T.6S.,	R.26E.	67683 .
Mas No. 36	249	296	Sec. 34,	T.6S.,	R.26E.	67684 .
Mas No. 45	249	297	Sec. 27,	T.6S.,	R.26E.	67685 .
Mas No. 46	249	298	Sec. 27,	T.6S.,	R.26E.	67686 .
Mas No. 47	249	299	Sec. 27,	T.6S.,	R.26E.	67687 .
Mas No. 48	249	300	Sec. 27,	T.6S.,	R.26E.	67688 .
Mas No. 49	249	301	Sec. 27,	T.6S.,	R.26E.	67689 .
Mas No. 50	249	302	Sec. 27,	T.6S.,	R.26E.	67690 .
Mas No. 51	249	303	Sec. 27,	T.6S.,	R.26E.	67691 .
Mas No. 52	249	304	Sec. 27,	T.6S.,	R.26E.	67692 .
Mas No. 53	249	305	Sec. 27,	T.6S.,	R.26E.	67693 .
Mas No. 54	249	306	Sec. 27,	T.6S.,	R.26E.	67694 .
Mas No. 55	249	307	Sec. 27,	T.6S.,	R.26E.	67695 .
Mas No. 56	249	308	Sec. 27,	T.6S.,	R.26E.	67696 .
Mas No. 57	249	309	Sec. 27,	T.6S.,	R.26E.	67697 .
Mas No. 58	249	310	Sec. 27,	T.6S.,	R.26E.	67698 .
Mas No. 59	249	311	Sec. 27,	T.6S.,	R.26E.	67699 .
Mas No. 60	249	312	Sec. 27,	T.6S.,	R.26E.	67700 .
Mas No. 61	249	313	Sec. 27,	T.6S.,	R.26E.	67701 .
Mas No. 62	249	314	Sec. 27,	T.6S.,	R.26E.	67702 .
Mas No. 63	249	315	Sec. 27,	T.6S.,	R.26E.	67703 .
Mas No. 64	249	316	Sec. 27,	T.6S.,	R.26E.	67704 .

NOV 13 1987

7:45 A.M.  
PHOENIX, ARIZONA

Name of Claim	Recorded		Location Notice is Posted in			BLM Serial Number
	Book	Page	Section	Township	Range	
Mas No. 65	249	317	Sec. 27,	T.6S.,	R.26E.	67705 *
Mas No. 66	249	318	Sec. 27,	T.6S.,	R.26E.	67706 *
Mas No. 67	249	319	Sec. 27,	T.6S.,	R.26E.	67707 *
Mas No. 68	249	320	Sec. 27,	T.6S.,	R.26E.	67708 *
Mas No. 69	249	321	Sec. 27,	T.6S.,	R.26E.	67709 *
Mas No. 70	249	322	Sec. 27,	T.6S.,	R.26E.	67710 *
Mas No. 71	249	323	Sec. 27,	T.6S.,	R.26E.	67711 *
Mas No. 72	249	324	Sec. 34,	T.6S.,	R.26E.	67712 *
Mas No. 73	249	325	Sec. 28,	T.6S.,	R.26E.	67713 *
Mas No. 74	249	326	Sec. 28,	T.6S.,	R.26E.	67714 *
Mas No. 75	249	327	Sec. 28,	T.6S.,	R.26E.	67715 *
Mas No. 76	249	328	Sec. 28,	T.6S.,	R.26E.	67716 *
Mas No. 77	249	329	Sec. 28,	T.6S.,	R.26E.	67717 *
Mas No. 78	249	330	Sec. 28,	T.6S.,	R.26E.	67718 *
Mas No. 79	249	331	Sec. 28,	T.6S.,	R.26E.	67719 *
Mas No. 80	249	332	Sec. 28,	T.6S.,	R.26E.	67720 *
Mas No. 81	249	333	Sec. 28,	T.6S.,	R.26E.	67721 *
Mas No. 82	249	334	Sec. 28,	T.6S.,	R.26E.	67722 *
Mas No. 83	249	335	Sec. 33,	T.6S.,	R.26E.	67723 *
Mas No. 84	249	336	Sec. 33,	T.6S.,	R.26E.	67724 *
Mas No. 85	249	337	Sec. 33,	T.6S.,	R.26E.	67725 *
Mas No. 86	249	338	Sec. 33,	T.6S.,	R.26E.	67726 *
Mas No. 87	249	339	Sec. 33,	T.6S.,	R.26E.	67727 *
Mas No. 88	249	340	Sec. 33,	T.6S.,	R.26E.	67728 *
Mas No. 89	249	341	Sec. 33,	T.6S.,	R.26E.	67729 *
Mas No. 90	249	342	Sec. 33,	T.6S.,	R.26E.	67730 *
Mas No. 91	249	343	Sec. 33,	T.6S.,	R.26E.	67731 *
Mas No. 92	249	344	Sec. 33,	T.6S.,	R.26E.	67732 *
Mas No. 93	249	345	Sec. 33,	T.6S.,	R.26E.	67733 *
Mas No. 94	249	346	Sec. 33,	T.6S.,	R.26E.	67734 *
Mas No. 96	249	348	Sec. 33,	T.6S.,	R.26E.	67735 *
Mas No. 98	249	349	Sec. 33,	T.6S.,	R.26E.	67736 *
Mas No. 100	249	350	Sec. 33,	T.6S.,	R.26E.	67737 *
Delta No. 54	47	574	Sec. 9,	T.6S.,	R.27E.	67738 *
Delta No. 55	51	469	Sec. 9,	T.6S.,	R.27E.	67739 *
Delta No. 56	51	470	Sec. 9,	T.6S.,	R.27E.	67740 *
Delta No. 57	46	185	Sec. 16,	T.6S.,	R.27E.	67741 *
Delta No. 58	46	186	Sec. 9,	T.6S.,	R.27E.	67742 *
Delta No. 59	46	187	Sec. 16,	T.6S.,	R.27E.	67743 *
Delta No. 60	46	188	Sec. 9,	T.6S.,	R.27E.	67744 *
Delta No. 61	46	189	Sec. 9,	T.6S.,	R.27E.	67745 *
Delta No. 62	46	190	Sec. 9,	T.6S.,	R.27E.	67746 *
Delta No. 63	51	468	Sec. 9,	T.6S.,	R.27E.	67747 *
Delta No. 65	51	466	Sec. 9,	T.6S.,	R.27E.	67748 *
Delta No. 67	51	467	Sec. 9,	T.6S.,	R.27E.	67749 *
Epsilon No. 51	51	38	Sec. 9,	T.6S.,	R.27E.	67750 *
Epsilon No. 52	51	39	Sec. 9,	T.6S.,	R.27E.	67751 ✓
Garoga No. 4	46	73	Sec. 3,	T.6S.,	R.27E.	67755 *
Garoga No. 5	46	72	Sec. 3,	T.6S.,	R.27E.	67756 *
Garoga No. 6	46	71	Sec. 3,	T.6S.,	R.27E.	67757 *
Garoga No. 7	46	70	Sec. 3,	T.6S.,	R.27E.	67758 *
Garoga No. 8	46	69	Sec. 9,	T.6S.,	R.27E.	67759 *
Garoga No. 9	46	68	Sec. 9,	T.6S.,	R.27E.	67760 *
Garoga No. 10	46	67	Sec. 9,	T.6S.,	R.27E.	67761 *
Garoga No. 11	46	66	Sec. 9,	T.6S.,	R.27E.	67762 *
Garoga No. 12	46	65	Sec. 9,	T.6S.,	R.27E.	67763 *
Garoga No. 13	46	64	Sec. 10,	T.6S.,	R.27E.	67764 *
Garoga No. 14	46	63	Sec. 10,	T.6S.,	R.27E.	67765 *
Garoga No. 15	46	62	Sec. 10,	T.6S.,	R.27E.	67766 *
Garoga No. 16	46	61	Sec. 10,	T.6S.,	R.27E.	67767 *
Garoga No. 17	46	60	Sec. 9,	T.6S.,	R.27E.	67768 *
Garoga No. 18	46	59	Sec. 9,	T.6S.,	R.27E.	67769 *
Garoga No. 19	46	58	Sec. 9,	T.6S.,	R.27E.	67770 *
Garoga No. 20	46	57	Sec. 9,	T.6S.,	R.27E.	67771 *

NOV 13 1987

7:45 A.M.  
PHOENIX, ARIZONA

Name of Claim	Recorded		Location Notice is Posted in			BLM
	Book	Page	Section	Township	Range	Serial Number
Garoga No. 21	46	56	Sec. 10,	T.6S.,	R.27E.	67772 .
Garoga No. 22	46	55	Sec. 10,	T.6S.,	R.27E.	67773 .
Garoga No. 23	46	54	Sec. 10,	T.6S.,	R.27E.	67774 .
Garoga No. 24	46	53	Sec. 10,	T.6S.,	R.27E.	67775 .
Garoga No. 25	46	52	Sec. 10,	T.6S.,	R.27E.	67776 .
Jinks No. 36	50	157	Sec. 9,	T.6S.,	R.27E.	67778 .
Amended	81	469				
Jinks No. 37	50	158	Sec. 16,	T.6S.,	R.27E.	67779 .
Amended	83	128				
Oso Ensenada No. 3	45	323	Sec. 4,	T.6S.,	R.27E.	67780 .
Oso Ensenada No. 4	45	324	Sec. 3	T.6S.,	R.27E.	67781 .
Oso Ensenada No. 5	45	325	Sec. 4,	T.6S.,	R.27E.	67782 .
Oso Ensenada No. 6	45	326	Sec. 3,	T.6S.,	R.27E.	67783 .
Oso Ensenada No. 7	45	327	Sec. 4,	T.6S.,	R.27E.	67784 .
Oso Ensenada No. 8	45	328	Sec. 3,	T.6S.,	R.27E.	67785 .
Oso Ensenada No. 9	45	329	Sec. 4,	T.6S.,	R.27E.	67786 .
Oso Encenada No. 10	45	330	Sec. 3,	T.6S.,	R.27E.	67787 .
Oso Encenada No. 11	45	331	Sec. 4,	T.6S.,	R.27E.	67788 .
Oso Ensenada No. 12	45	332	Sec. 3,	T.6S.,	R.27E.	67789 .
Oso Ensenada No. 13	45	333	Sec. 4,	T.6S.,	R.27E.	67790 .
Oso Ensenada No. 14	45	334	Sec. 3,	T.6S.,	R.27E.	67791 .
Oso Ensenada No. 15	45	335	Sec. 4,	T.6S.,	R.27E.	67792 .
Oso Ensenada No. 16	45	336	Sec. 3,	T.6S.,	R.27E.	67793 .
Pond No. 1	45	303	Sec. 33,	T.5S.,	R.27E.	67794 .
Pond No. 2	45	304	Sec. 33,	T.5S.,	R.27E.	67795 .
Pond No. 3	45	305	Sec. 33,	T.5S.,	R.27E.	67796 .
Pond No. 4	45	306	Sec. 33,	T.5S.,	R.27E.	67797 .
Pond No. 5	45	307	Sec. 33,	T.5S.,	R.27E.	67798 .
Pond No. 6	45	308	Sec. 33,	T.5S.,	R.27E.	67799 .
Pond No. 7	45	309	Sec. 33,	T.5S.,	R.27E.	67800 .
Pond No. 8	45	310	Sec. 33,	T.5S.,	R.27E.	67801 .
Pond No. 9	45	311	Sec. 33,	T.5S.,	R.27E.	67802 .
Pond No. 10	45	312	Sec. 33,	T.5S.,	R.27E.	67803 .
Pond No. 11	45	313	Sec. 33,	T.5S.,	R.27E.	67804 .
Pond No. 12	45	314	Sec. 33,	T.5S.,	R.27E.	67805 .
Pond No. 13	45	315	Sec. 33,	T.5S.,	R.27E.	67806 .
Pond No. 14	45	316	Sec. 33,	T.5S.,	R.27E.	67807 .
Pond No. 15	45	317	Sec. 33,	T.5S.,	R.27E.	67808 .
Pond No. 16	45	318	Sec. 33,	T.5S.,	R.27E.	67809 .
Pond No. 17	45	319	Sec. 33,	T.5S.,	R.27E.	67810 .
Pond No. 18	45	320	Sec. 33,	T.5S.,	R.27E.	67811 .
Scalper No. 7	40	343	Sec. 8,	T.6S.,	R.27E.	67819 .
Scalper No. 8	40	344	Sec. 9,	T.6S.,	R.27E.	67820 .
Scalper No. 9	40	345	Sec. 9,	T.6S.,	R.27E.	67821 .
Scalper No. 10	40	346	Sec. 9,	T.6S.,	R.27E.	67822 .
Scalper No. 11	40	347	Sec. 9,	T.6S.,	R.27E.	67823 .
Scalper No. 12	40	348	Sec. 9,	T.6S.,	R.27E.	67824 .
Scalper No. 13	40	349	Sec. 9,	T.6S.,	R.27E.	67825 .
Scalper No. 14	40	350	Sec. 9,	T.6S.,	R.27E.	67826 .
Scalper No. 15	40	351	Sec. 9,	T.6S.,	R.27E.	67827 .
Scalper No. 16	40	352	Sec. 9,	T.6S.,	R.27E.	67828 .
Alpha No. 61	46	22	Sec. 20,	T.6S.,	R.27E.	67829 .
Alpha No. 62	46	23	Sec. 20,	T.6S.,	R.27E.	67830 .
Alpha No. 63	46	24	Sec. 20,	T.6S.,	R.27E.	67831 .
Alpha No. 64	46	25	Sec. 20,	T.6S.,	R.27E.	67832 .
Alpha No. 65	46	26	Sec. 20,	T.6S.,	R.27E.	67833 .
Alpha No. 66	46	27	Sec. 20,	T.6S.,	R.27E.	67834 .
Alpha No. 67	46	28	Sec. 20,	T.6S.,	R.27E.	67835 .
Alpha No. 68	46	29	Sec. 20,	T.6S.,	R.27E.	67836 .
Amended	83	136				
Alpha No. 69	46	30	Sec. 20,	T.6S.,	R.27E.	67837 .
Alpha No. 70	46	31	Sec. 20,	T.6S.,	R.27E.	67838 .
Alpha No. 71	46	32	Sec. 20,	T.6S.,	R.27E.	67839 .
Alpha No. 72	46	33	Sec. 20,	T.6S.,	R.27E.	67840 .
Alpha No. 73	46	34	Sec. 20,	T.6S.,	R.27E.	67841 .



NOV 13 1987

7:45 A.M.

NOV 13 1987

-6-

Name of Claim	Recorded		Location Notice is Posted in			BLM Serial Number
	Book	Page	Section	Township	Range	
Alpha No. 74	46	35	Sec. 20,	T.6S.,	R.27E.	67842 .
Alpha No. 76	46	37	Sec. 20,	T.6S.,	R.27E.	67843 .
Beta No. 61	45	542	Sec. 20,	T.6S.,	R.27E.	67844 .
Beta No. 62	45	543	Sec. 20,	T.6S.,	R.27E.	67845 .
Beta No. 63	45	544	Sec. 20,	T.6S.,	R.27E.	67846 .
Beta No. 64	45	545	Sec. 17,	T.6S.,	R.27E.	67847 .
Beta No. 65	45	546	Sec. 17,	T.6S.,	R.27E.	67848 .
Beta No. 66	45	547	Sec. 17,	T.6S.,	R.27E.	67849 .
Beta No. 67	45	548	Sec. 17,	T.6S.,	R.27E.	67850 .
Beta No. 68	45	549	Sec. 17,	T.6S.,	R.27E.	67851 .
Beta No. 69	45	550	Sec. 17,	T.6S.,	R.27E.	67852 .
Beta No. 70	45	551	Sec. 17,	T.6S.,	R.27E.	67853 .
Beta No. 71	45	552	Sec. 17,	T.6S.,	R.27E.	67854 .
Beta No. 72	45	553	Sec. 17,	T.6S.,	R.27E.	67855 .
Beta No. 73	45	554	Sec. 17,	T.6S.,	R.27E.	67856 .
Beta No. 74	45	555	Sec. 17,	T.6S.,	R.27E.	67757 .
Beta No. 75	45	556	Sec. 17,	T.6S.,	R.27E.	67858 .
Beta No. 76	45	557	Sec. 17,	T.6S.,	R.27E.	67859 .
Beta No. 77	45	558	Sec. 17,	T.6S.,	R.27E.	67860 .
Beta No. 78	45	559	Sec. 17,	T.6S.,	R.27E.	67861 ✓
Beta No. 81	46	338	Sec. 18,	T.6S.,	R.27E.	67864 ✓
Beta No. 83	46	340	Sec. 18,	T.6S.,	R.27E.	67866 .
Beta No. 84	46	341	Sec. 18,	T.6S.,	R.27E.	67867 .
Beta No. 85	46	342	Sec. 18,	T.6S.,	R.27E.	67868 .
Amended	83	138				
Beta No. 86	46	343	Sec. 18,	T.6S.,	R.27E.	67869 .
Amended	83	139				
Beta No. 87	51	474	Sec. 18,	T.6S.,	R.27E.	67870 .
Beta No. 88	51	475	Sec. 18,	T.6S.,	R.27E.	67871 .
Amended	81	460				
Beta No. 89	46	346	Sec. 18,	T.6S.,	R.27E.	67872 .
Beta No. 90	46	347	Sec. 18,	T.6S.,	R.27E.	67873 .
Beta No. 92	46	349	Sec. 18,	T.6S.,	R.27E.	67874 .
Beta No. 93	51	476	Sec. 18,	T.6S.,	R.27E.	67875 .
Beta No. 94	51	477	Sec. 18,	T.6S.,	R.27E.	67876 .
Amended	81	461				
Gamma No. 63	45	470	Sec. 17,	T.6S.,	R.27E.	67877 .
Amended	47	519				
Gamma No. 65	45	472	Sec. 17,	T.6S.,	R.27E.	67878 .
Gamma No. 66	45	473	Sec. 17,	T.6S.,	R.27E.	67879 .
Gamma No. 67	45	474	Sec. 17,	T.6S.,	R.27E.	67880 .
Gamma No. 68	45	475	Sec. 17,	T.6S.,	R.27E.	67881 .
Gamma No. 69	45	476	Sec. 17,	T.6S.,	R.27E.	67882 .
Gamma No. 70	45	477	Sec. 17,	T.6S.,	R.27E.	67883 .
Gamma No. 71	51	454	Sec. 17,	T.6S.,	R.27E.	67884 .
Gamma No. 72	51	455	Sec. 17,	T.6S.,	R.27E.	67885 .
Gamma No. 73	45	480	Sec. 17,	T.6S.,	R.27E.	67886 .
Gamma No. 74	45	481	Sec. 17,	T.6S.,	R.27E.	67887 .
Gamma No. 83	51	458	Sec. 18,	T.6S.,	R.27E.	67888 .
Gamma No. 85	51	460	Sec. 18,	T.6S.,	R.27E.	67889 .
Gamma No. 87	51	461	Sec. 7,	T.6S.,	R.27E.	67890 .
Gamma No. 89	51	462	Sec. 7,	T.6S.,	R.27E.	67891 .
Gamma No. 91	51	463	Sec. 7,	T.6S.,	R.27E.	67892 .
Amended	81	464				
Jinks No. 3	50	124	Sec. 17,	T.6S.,	R.27E.	67893 .
Jinks No. 4	50	125	Sec. 17,	T.6S.,	R.27E.	67894 .
Jinks No. 5	50	126	Sec. 20,	T.6S.,	R.27E.	67895 .
Jinks No. 6	50	127	Sec. 20,	T.6S.,	R.27E.	67896 .
Jinks No. 22	50	143	Sec. 18,	T.6S.,	R.27E.	67897 .
Amended	81	466				
Jinks No. 23	50	144	Sec. 18,	T.6S.,	R.27E.	67898 .
Amended	81	467				
Jinks No. 24	50	145	Sec. 17,	T.6S.,	R.27E.	67899 .
Jinks No. 25	50	146	Sec. 17,	T.6S.,	R.27E.	67900 .
Amended	51	471				

<u>Name of Claim</u>	<u>Recorded</u>		<u>Location Notice is Posted in</u>			<u>BLM Serial Number</u>
	<u>Book</u>	<u>Page</u>	<u>Section</u>	<u>Township</u>	<u>Range</u>	
Jinks No. 26	50	147	Sec. 17,	T.6S.,	R.27E.	67901 .
Jinks No. 27	40	148	Sec. 17,	T.6S.,	R.27E.	67902 .
Amended	83	126				
Juanita	40	334	Sec. 7,	T.6S.,	R.27E.	67903 .
Round Ridge No. 1	40	382	Sec. 18,	T.6S.,	R.27E.	67904 .
Round Ridge No. 2	40	383	Sec. 18,	T.6S.,	R.27E.	67905 .
Round Ridge No. 3	40	384	Sec. 18,	T.6S.,	R.27E.	67906 .

DKB/Pending.1

RECEIVED  
B.L.M. AZ STATE OFFICE

NOV 13 1987

7:45 A.M.  
PHOENIX, ARIZONA

AFFIDAVIT OF LABOR PERFORMED  
AND IMPROVEMENTS MADE

101235  
67544  
aj

RECEIVED  
B.L.M. AZ STATE OFFICE

NOV 13 1987

7:45 A.M.  
PHOENIX, ARIZONA

STATE OF ARIZONA     )  
                          ) ss:  
County of Greenlee    )

Fred J. Menzer, being first duly sworn, deposes and says that he is a citizen of the United States and more than eighteen (18) years of age, and resides in Morenci, County of Greenlee, State of Arizona, and is personally acquainted with the mining claims situated in the Lone Star Mining District, Graham County, Arizona, the names and books and pages of recording in the office of the County Recorder of Graham County, Arizona, and the Bureau of Land Management serial numbers and the location of the Notices of Location of which are described in Exhibit A attached hereto and by this reference incorporated herein.

That between 12 o'clock noon September 1, 1986 and 12 o'clock noon September 1, 1987, at least two thousand two hundred dollars (\$2,200.00) worth of work and improvements were done and performed for the benefit of each of the aforementioned claims. Such work and improvements were made by and at the expense of Phelps Dodge Corporation, owners of said claims, whose address is Box 187, Morenci, Arizona, 85540, for the purpose of complying with the laws of the United States pertaining to assessment or annual work and Joy Manufacturing Company was the entity employed by said owner and who labored upon said claims, did said work and improvements, the same being as follows, to wit: Rotary drilling on the SENORBAC No. 36 lode mining claim in hole 152A which was reentered and cleaned.

Said labor was performed and improvements made at the expense of Phelps Dodge Corporation for the benefit of each and all of said mining claims comprising said contiguous groups as part of a general plan of exploration, improvements and development, and they tend to explore, improve and develop each and all of said mining claims. The amount expended for and the



EXHIBIT A

<u>Claim</u>	<u>Docket</u>	<u>Page</u>	<u>Location Notice is Posted in</u>	<u>BLM Serial Number</u>
Ace No. 1	324	236	Sec. 31, T. 5S., R. 27E.	101235 -
Ace No. 2	324	238	Sec. 31, T. 5S., R. 27E.	101236 -
Ace No. 3	324	240	Sec. 31, T. 5S., R. 27E.	101237 -
Ace No. 4	324	242	Sec. 31, T. 5S., R. 27E.	101238 -
Senorbac No. 17	44	426	Sec. 31, T. 5S., R. 27E.	67544
Senorbac No. 18	44	427	Sec. 31, T. 5S., R. 27E.	67545
Senorbac No. 19	44	428	Sec. 31, T. 5S., R. 27E.	67546
Senorbac No. 20	44	429	Sec. 31, T. 5S., R. 27E.	67547
Senorbac No. 21	44	430	Sec. 31, T. 5S., R. 27E.	67548
Senorbac No. 22	44	431	Sec. 31, T. 5S., R. 27E.	67549
Senorbac No. 23	44	433	Sec. 31, T. 5S., R. 27E.	67550
Senorbac No. 24	44	433	Sec. 31, T. 5S., R. 27E.	67551
Senorbac No. 26	44	435	Sec. 31, T. 5S., R. 27E.	67553
Senorbac No. 27	44	436	Sec. 31, T. 5S., R. 27E.	67554
Senorbac No. 28	44	437	Sec. 31, T. 5S., R. 27E.	67555
Senorbac No. 29	44	438	Sec. 31, T. 5S., R. 27E.	67556
Senorbac No. 30	44	439	Sec. 31, T. 5S., R. 27E.	67557
Senorbac No. 31	44	440	Sec. 31, T. 5S., R. 27E.	67558
Senorbac No. 32	44	441	Sec. 31, T. 5S., R. 27E.	67559
Senorbac No. 34	44	442	Sec. 31, T. 5S., R. 27E.	67560
Senorbac No. 35	44	443	Sec. 31, T. 5S., R. 27E.	67561
Senorbac No. 36	44	444	Sec. 32, T. 5S., R. 27E.	67562

C-13  
11/2/87

RECEIVED  
B.L.M. AZ STATE OFFICE

NOV 13 1987

7:45 A.M.  
PHOENIX, ARIZONA

DOCKET 401 PAGE 331

67026

882620 AR

138158

141524

1469-201

(13) 13.00/4/5

AFFIDAVIT OF LABOR PERFORMED  
AND IMPROVEMENTS MADE

STATE OF ARIZONA )  
                          ) ss  
COUNTY OF PINAL )

E. C. John, acting for ASARCO Incorporated, claimant, being first duly sworn, deposes and says that he is a citizen of the United States, more than eighteen years of age and resides at Kearny in Pinal County, State of Arizona, and is personally acquainted with the claims listed below;

that the required annual work and/or improvements have been completed for the benefit of, and for the purpose of holding claims listed below, situated in the Mineral Creek Mining District, Pinal County, Arizona;

that the said mining claims are contiguous and are consolidated into one group for common exploration and development;

that between the 22nd day of June, 1987, and the 15th day of July, 1987, at least thirty seven thousand two hundred dollars (\$37,200) worth of work and improvements were made by and at the expense of ASARCO Incorporated, owner of said claims, for the purpose of complying with the laws of the United States pertaining to annual assessment work, and consisted of drilling diamond drill hole No. 1172 from the surface to a depth of 1,150 feet.

Said diamond drill work was performed by Longyear Drilling Company, contractor.

The location notices of the following claims are located in Sections 1, 2, 11, 12, 13, 14, 21, 22, 23, 24, 25, 26, 27, and 35 of Township 3 South, Range 13 East, and Sections 7, 17, 18, 19, 20, and 30, Township 3 South, Range 14 East, G. & S. R. B. & M.

RECEIVED  
S.L.M. AZ STATE OFFICE  
1987 SEP 24 PM 12:43  
PHOENIX, ARIZONA

ORIGINAL LOCATION NOTICES

<u>Claim</u>	<u>Book or Docket</u>	<u>Page</u>	<u>BLM Serial No. (AMC)</u>
* Adobe ✓	52,Mines	493	67026 ✓
* A Hunch No. 2 }	70,Mines	151	67027 ✓
* A Hunch No. 3 }	70,Mines	488	67028 ✓
* A Hunch No. 4 }	73,Mines	267	67029 ✓
* A Hunch No. 5 }	73,Mines	268	67030 ✓
* A Hunch No. 6 }	73,Mines	269	67031 ✓
* A Hunch No. 7 }	78,Mines	241	67032 ✓
Canyon No. 6 }	364	200	67033 ✓
Canyon No. 7 }	364	201	67034 ✓
Carnation ✓	30,Mines	499	67035 ✓
Chest ✓	35,Mines	197	67036 ✓
* Chloride Gulch ✓	15,Mines	219	67037 ✓
Combination ✓	30,Mines	499	67038 ✓
Contact No. 3 ✓	32,Mines	531	67039 ✓
Copper Ace No. 1 }	264	537	67040 ✓
Copper Ace No. 2 }	264	538	67041 ✓
Copper Ace No. 3 }	264	539	67042 ✓
Copper Ace No. 4 }	264	540	67043 ✓
Copper Era No. 1 ✓	246	275	67044 ✓
* Copper Zone No. 4 }	24,Mines	543	67045 ✓
* Copper Zone No. 5 }	24,Mines	544	67046 ✓
Happy Vale ✓	35,Mines	421	67047 ✓
Led ✓	35,Mines	301	67048 ✓
Major ✓	32,Mines	531	67049 ✓
Major No. 2 }	32,Mines	532	67050 ✓
Major No. 3 }	32,Mines	533	67051 ✓
Major No. 4 }	35,Mines	421	67052 ✓
Major No. 5 }	46,Mines	26	67053 ✓
Major No. 6 }	46,Mines	27	67054 ✓
* Mescal No. 1 }	188	564	67055 ✓
Mescal No. 2 }	188	565	67056 ✓
Mescal No. 3 }	188	566	67057 ✓
Mescal No. 4 }	188	567	67058 ✓
Mescal No. 5 }	189	328	67059 ✓
Mescal No. 6 }	188	568	67060 ✓
Mescal No. 7 }	188	569	67061 ✓
Mescal No. 8 }	189	55	67062 ✓
Mescal No. 9 }	189	56	67063 ✓
Mescal No. 10 }	189	57	67064 ✓
Mescal No. 11 }	189	58	67065 ✓
Mescal No. 12 }	189	59	67066 ✓
Mescal No. 13 }	189	60	67067 ✓
Mescal No. 14 }	189	61	67068 ✓
Mescal No. 15 }	189	62	67069 ✓

RECEIVED  
B.L.M. AZ STATE OFFICE  
1987 SEP 29 PM 12:44  
PHOENIX, AZ

ORIGINAL LOCATION NOTICES

Claim	Book or Docket	Page	BLM Serial No. (AMC)
Mescal No. 16	189	329	67070 ✓
Mescal No. 17	189	63	67071 ✓
Mescal No. 18	189	199	67072 ✓
Mescal No. 19	189	64	67073 ✓
Mescal No. 20	189	65	67074 ✓
Mescal No. 21	189	210	67075 ✓
Mescal No. 22	189	201	67076 ✓
Mescal No. 23	189	202	67077 ✓
Mescal No. 24	189	203	67078 ✓
Mescal No. 25	189	204	67079 ✓
* Mescal No. 26	189	205	67080 ✓
Mescal No. 27	194	529	67081 ✓
Mescal No. 28	194	530	67082 ✓
Mescal No. 29	194	531	67083 ✓
Mescal No. 30	194	532	67084 ✓
Mescal No. 31	194	533	67085 ✓
Mescal No. 32	194	534	67086 ✓
Mescal No. 33	194	535	67087 ✓
Mescal No. 34	194	536	67088 ✓
Mescal No. 35	194	537	67089 ✓
Mescal No. 36	194	538	67090 ✓
Mescal No. 37	194	539	67091 ✓
Mescal No. 38	194	540	67092 ✓
Mescal No. 39	194	541	67093 ✓
Mescal No. 40	195	564	67094 ✓
Mescal No. 41	195	565	67095 ✓
Mescal No. 42	195	566	67096 ✓
Mescal No. 43	197	230	67097 ✓
Mescal No. 44	197	231	67098 ✓
Mescal No. 45	197	232	67099 ✓
Mescal No. 46	197	233	67100 ✓
Mescal No. 47	197	234	67101 ✓
Mescal No. 48	197	235	67102 ✓
Mescal No. 49	197	236	67103 ✓
Mescal No. 50	195	562	67104 ✓
Mescal No. 51	195	563	67105 ✓
Mesquite No. 17	197	228	67106 ✓
Mesquite No. 2	197	229	67107 ✓
Odessa ✓	35, Mines	422	67108 ✓
Olive ✓	35, Mines	198	67109 ✓
Recall ✓	35, Mines	198	67110 ✓
Rustler No. 1	364	196	67111 ✓
Rustler No. 2	364	197	67112 ✓
Rustler No. 3	364	198	67113 ✓
Rustler No. 4	364	199	67114 ✓

RECEIVED  
 B.L.M. AZ STATE OFFICE



ORIGINAL LOCATION NOTICES

<u>Claim</u>	<u>Book or Docket</u>	<u>Page</u>	<u>BLM Serial No. (AMC)</u>
Silverball(SilverBall)✓	39,Mines	457	67115✓
Silver King✓	31,Mines	495	67116✓
Silver Lead✓	31,Mines	496	67117✓
Silver Leaf(SilverLeap)✓	31,Mines	497	67118✓
Silver Leap No. 3✓	32,Mines	530	67119✓
Silver Queen✓	31,Mines	496	67120✓
Silver Threads✓	31,Mines	497	67121✓
Star✓	31,Mines	494	67122✓
Would Be Expert✓	31,Mines	302	67123✓
Southern No. 1	297	230	67173✓
Southern No. 2	297	231	67174✓
Southern No. 3	297	232	67175✓
Southern No. 4	297	233	67176✓
Southern No. 5	297	234	67177✓
Southern No. 6	297	235	67178✓
Southern No. 7	334	532	67179✓
Southern No. 8	334	533	67180✓
Ray Southern 1✓	47,Mines	462	67181✓
Ray Southern 5	47,Mines	463	67182✓
Ray Southern 6	47,Mines	464	67183✓
Ray Southern 7	47,Mines	465	67184✓
Ray Southern 8	47,Mines	466	67185✓
Ray Southern 9	47,Mines	467	67186✓
Ray Southern 10	47,Mines	468	67187✓
* Ray Southern 11	47,Mines	469	67188✓
Ray Southern 12	47,Mines	470	67189✓
Ray Southern 13	52,Mines	100	67190✓
Ray Southern 14	52,Mines	101	67191✓
Ray Southern 15	52,Mines	101	67192✓
Ray Southern 16	55,Mines	355	67193✓
Ray Southern 16-A✓	56,Mines	526	67194✓
Ray Southern 17✓	56,Mines	527	67195✓
* Ray Southern 39	155	134	67196✓
* Ray Southern 40	155	86	67197✓
* Ray Southern 41	155	87	67198✓
* Ray Southern 42	158	88	67199✓
* Bur No. 1	719	609	67249✓
* Bur No. 2	719	610	67250✓
* Bur No. 3	719	611	67251✓
* Bur No. 4	719	612	67252✓
* Bur No. 5	719	613	67253✓
* Bur No. 6	719	614	67254✓
* Bur No. 7	719	615	67255✓
* Bur No. 8	719	616	67256✓
* Bur No. 9	719	617	67257✓
* Bur No. 10	719	618	67258✓

RECEIVED  
 BLM STATE OFFICE  
 1991 SEP 24 PM 12:44  
 PHOENIX, ARIZONA

ORIGINAL LOCATION NOTICES

<u>Claim</u>	<u>Book or Docket</u>	<u>Page</u>	<u>BLM Serial No. (AMC)</u>
* Bur No. 11	719	619	67259
* Bur No. 12	719	620	67260
* Bur No. 13	719	621	67261
* Bur No. 14	719	622	67262
* Bur No. 15	719	623	67263
* Bur No. 16	719	624	67264
* Bur No. 17	719	625	67265
* Bur No. 18	719	626	67266
* Bur No. 19	719	627	67267
* Bur No. 20	719	628	67268
* Bur No. 22	719	630	67269
* Bur No. 24	719	632	67271
* Bur No. 25	719	633	67272
* Bur No. 26	719	634	67273
* Bur No. 27	719	635	67274
* Bur No. 28	719	636	67275
* Bur No. 29	719	637	67276
* Bur No. 30	719	638	67277
* Bur No. 31	719	639	67278
* Bur No. 32	719	640	67279
* Bur No. 33	719	641	67280
* Bur No. 34	719	642	67281
* Bur No. 35	719	643	67282
* Bur No. 36	719	644	67283
* Bur No. 37	719	645	67284
* Bur No. 38	719	646	67285
* Bur No. 39	719	647	67286
* Bur No. 40	719	648	67287
* Bur No. 41	719	649	67288
* Bur No. 43	720	591	67289
* Bur No. 45	719	651	67290
* Bur No. 46	719	652	67291
* Bur No. 47	719	653	67292
* Bur No. 48	719	654	67293
* Bur No. 49	719	655	67294
* Bur No. 50	719	656	67295
* Bur No. 51	719	657	67296
* Bur No. 52	719	658	67297
* Bur No. 53	719	659	67298
* Bur No. 54	719	660	67299
* Bur No. 55	719	661	67300
* Bur No. 56	719	662	67301
* Bur No. 57	719	663	67302
* Bur No. 58	719	664	67303
* Bur No. 59	719	665	67304

RECEIVED  
 B.L.M. AZ STATE OFFICE  
 1937 SEP 04 PM 12:48  
 PHOENIX ARIZONA

ORIGINAL LOCATION NOTICES

<u>Claim</u>	<u>Book or Docket</u>	<u>Page</u>	<u>BLM Serial No. (AMC)</u>
* Bur No. 60	719	666	67305 ✓
* Bur No. 61	719	667	67306 ✓
* Bur No. 62	719	668	67307 ✓
* Bur No. 63	719	669	67308 ✓
* Bur No. 64	719	670	67309 ✓
* Bur No. 65	719	671	67310 ✓
* Bur No. 66	719	672	67311 ✓
* Bur No. 67	719	673	67312 ✓
* Bur No. 68	719	674	67313 ✓
* Bur No. 69	719	675	67314 ✓
* Bur No. 71 ✓	719	677	67315 ✓
* Bur No. 73 ✓	719	679	67316 ✓
* Bur No. 75 ✓	719	681	67317 ✓
* Bur No. 77 ✓	719	683	67318 ✓
* Bur No. 79 ✓	719	685	67319 ✓
* Bur No. 81 ✓	719	687	67320 ✓
* Bur No. 83 ✓	719	689	67321 ✓
* Bur No. 86 ✓	719	690	67322 ✓
* Bur No. 87	719	691	67323 ✓
* Bur No. 88	719	692	67324 ✓
* Bur No. 89	719	693	67325 ✓
* Bur No. 90	719	694	67326 ✓
* Bur No. 91	719	695	67327 ✓
* Bur No. 92	719	696	67328 ✓
* Bur No. 93	719	697	67329 ✓
* Bur No. 94	719	698	67330 ✓
* Bur No. 95	719	699	67331 ✓
* Bur No. 116	719	718	67332 ✓
* Bur No. 117	719	719	67333 ✓
* Bur No. 118	719	720	67334 ✓
* Bur No. 119	719	721	67335 ✓
* Bur No. 120	719	722	67336 ✓
* Bur No. 121	719	723	67337 ✓
* Bur No. 122	719	724	67338 ✓
* Bur No. 123	719	725	67339 ✓
* Bur No. 124	719	726	67340 ✓
* Bur No. 125	719	727	67341 ✓
* Bur No. 126	719	728	67342 ✓
* Bur No. 127	719	729	67343 ✓
* Bur No. 128	719	730	67344 ✓
* Bur No. 129	719	731	67345 ✓
* Bur No. 130	719	732	67346 ✓
Hope ✓		476	67347 ✓
Good Luck ✓		475	67348 ✓

48, Mines  
48, Mines

RECEIVED  
B.L.M. AZ STATE OFFICE

SEP 24 PM 12:45  
719

ORIGINAL LOCATION NOTICES

<u>Claim</u>	<u>Book or Docket</u>	<u>Page</u>	<u>BLM Serial No. (AMC)</u>
Blue Hills No. 1	280	374	67428✓
Blue Hills No. 2	280	375	67429✓
Blue Hills No. 3	280	376	67430✓
Blue Hills No. 4	280	377	67431✓
Blue Hills No. 5	280	378	67432✓
Blue Hills No. 6	280	379	67433✓
Blue Hills No. 7	280	380	67434✓
Blue Hills No. 8	280	381	67435✓
Blue Hills No. 9	280	382	67436✓
Blue Hills No. 10	280	383	67437✓
Blue Hills No. 11	280	384	67438✓
Blue Hills No. 12	280	385	67439✓
Ray No. 2✓	545	102	67441✓
Ray No. 4✓	545	104	67443✓
Ray No. 5	545	105	67444✓
Ray No. 6	545	106	67445✓
Ray No. 7	545	107	67446✓
Ray No. 8	545	108	67447✓
Ray No. 9	545	109	67448✓
Ray No. 10	545	110	67449✓
Ray No. 11	545	111	67450✓
Ray No. 12	545	112	67451✓
Ray No. 13	545	113	67452✓
Ray No. 14	545	114	67453✓
Ray No. 15	552	367	67454✓
Ray No. 16	545	116	67455✓
Ray No. 17	545	117	67456✓
Ray No. 18	545	118	67457✓
Ray No. 20	545	120	67459✓
Ray No. 21	545	121	67460✓
Ray No. 22	552	381	67461✓
Ray No. 23	545	122	67462✓
Ray No. 24	552	382	67463✓
Ray No. 25	545	123	67464✓
Ray No. 26	552	383	67465✓
Ray No. 27	545	124	67466✓
Ray No. 28	552	384	67467✓
Ray No. 29	545	125	67468✓
Ray No. 30	552	385	67469✓
Ray No. 31	552	386	67470✓
Ray No. 32	552	387	67471✓
Ray No. 33	552	388	67472✓
Ray No. 34	552	389	67473✓
Ray No. 35	545	1037	67474✓

RECEIVED  
B.L.M. AZ STATE OFFICE  
SEP 24 10 12 AM '87

ORIGINAL LOCATION NOTICES

<u>Claim</u>	<u>Book or Docket</u>	<u>Page</u>	<u>BLM Serial No. (AMC)</u>
Ray No. 36	545	127	67475
Ray No. 37	545	128	67476
Ray No. 38	545	129	67477
Ray No. 39	545	130	67478
Ray No. 40	545	131	67479
Ray No. 41	545	132	67480
Ray No. 42	545	133	67481
Ray No. 43	552	390	67482
Ray No. 44	552	391	67483
Ray No. 45	552	392	67484
Ray No. 46	552	393	67485
Ray No. 47	552	394	67486
Ray No. 48	552	395	67487
Ray No. 49	546	444	67488
Ray No. 50	546	445	67489
Ray No. 51	546	446	67490
Ray No. 52	546	447	67491
Ray No. 53	546	448	67492
Ray No. 54	546	449	67493
Ray No. 55	546	450	67494
Ray No. 56	546	451	67495
Ray No. 57	546	452	67496
Ray No. 58	546	453	67497
Ray No. 59	546	454	67498
Ray No. 60	552	396	67499
Ray No. 61	548	185	67500
Ray No. 62	548	186	67501
Ray No. 63	548	187	67502
Ray No. 64	548	188	67503
Ray No. 65	548	189	67504
Ray No. 66	548	190	67505
Ray No. 67	548	191	67506
Ray No. 68	548	192	67507
Ray No. 69	548	193	67508
Ray No. 70	548	194	67509
Ray No. 71	548	195	67510
Ray No. 72	548	196	67511
Ray No. 73	552	370	67512
Ray No. 74	552	371	67513
Ray No. 75	552	372	67514
Ray No. 76	552	373	67515
Ray No. 77	552	374	67516
Ray No. 78	552	375	67517
Ray No. 79	552	376	67518

RECEIVED  
 B.L.M. AZ STATE OFFICE  
 1027 SEP 25 11:44 AM  
 PHOENIX ARIZONA

ORIGINAL LOCATION NOTICES

<u>Claim</u>	<u>Book or Docket</u>	<u>Page</u>	<u>BLM Serial No. (AMC)</u>
Ray No. 80	552	377	67519 .
Ray No. 81	552	378	67520 .
Ray No. 82	552	379	67521 .
Ray No. 83	552	380	67522 .
Ray No. 84	758	967	67523 .
Ray No. 85	758	968	67524 .
Ray No. 86	758	969	67525 .
Ray No. 87	758	970	67526 .
Ray No. 88	758	971	67527 .
Ray No. 89	758	972	67528 .
Ray No. 90	758	973	67529 .
Ray No. 91	758	974	67530 .
Ray No. 92	758	975	67531 .
Ray No. 93	758	976	67532 .
Ray No. 94	758	977	67533 .
Ray No. 95	758	978	67534 .
Ray No. 96	758	979	67535 .
Ray No. 97	758	980	67536 .
Ray No. 98	785	779	67537 .
Ray No. 99	785	780	67538 .
Ray No. 100	785	781	67539 .
Ray No. 101	785	782	67540 .
Pat No. 1	1076	304	138158 .
Pat No. 2	1076	306	138159 .
Pat No. 3	1076	308	138160 .
Pat No. 4	1076	310	138161 .
RMD No. 39	1083	493	141524 .
RMD No. 40	1083	495	141525 .
RMD No. 41	1083	497	141526 .
RMD No. 42	1083	499	141527 .
RMD No. 43	1083	501	141528 .
RMD No. 44	1083	503	141529 .
RMD No. 45	1083	505	141530 .
RMD No. 46	1083	507	141531 .
RMD No. 47	1083	509	141532 .
RMD No. 48	1083	511	141533 .
RMD No. 49	1083	513	141534 .
RMD No. 50	1083	515	141535 .
RMD No. 51	1083	517	141536 .
RMD No. 52	1083	519	141537 .
RMD No. 53	1083	521	141538 .
RMD No. 54	1083	523	141539 .
RMD No. 55	1083	525	141540 .
RMD No. 56	1083	527	141541 .

RECEIVED  
 B.L.M. AZ STATE OFFICE  
 1007 SEP 12 4 45 PM '49  
 PHOENIX ARIZONA

ORIGINAL LOCATION NOTICES

<u>Claim</u>	<u>Book or Docket</u>	<u>Page</u>	<u>BLM Serial No. (AMC)</u>
RMD No. 57	1083	529	141542
RMD No. 58	1083	531	141543
RMD No. 59	1083	533	141544
RMD No. 60	1083	535	141545
RMD No. 61	1083	537	141546
RMD No. 62	1083	539	141547
RMD No. 63	1083	541	141548
RMD No. 64	1083	543	141549
RMD No. 65	1083	545	141550
RMD No. 66	1083	547	141551
RMD No. 67	1083	549	141552
RMD No. 68	1083	551	141553
RMD No. 69	1083	553	141554
RMD No. 70	1083	555	141555
RMD No. 137	1083	689	141622
RMD No. 138	1083	691	141623

\* AMENDED LOCATION NOTICES OF CERTAIN AFORESAID CLAIMS

<u>Claim</u>	<u>Book or Docket</u>	<u>Page</u>	<u>BLM Serial No. (AMC)</u>
Adobe	372	493	67026
A Hunch No. 2	213	35	67027
A Hunch No. 3	213	36	67028
A Hunch No. 4	213	37	67029
A Hunch No. 5	213	38	67030
A Hunch No. 6	213	39	67031
A Hunch No. 7	213	40	67032
Chloride Gulch	36, Mines	591	67037
Copper Zone No. 4	372	491	67045
Copper Zone No. 5	372	492	67046
Mescal No. 1	193	425	67055
Mescal No. 26	194	528	67080
Ray Southern No. 11	297	236	67189
Ray Southern No. 39	360	522	67196
Ray Southern No. 40	360	523	67197
Ray Southern No. 41	360	524	67198
Ray Southern No. 42	360	525	67199
Bur No. 1	974	225	67249
Bur No. 2	974	227	67250

RECEIVED  
B.L.M. AZ STATE OFFICE  
SEP 24 PM 12:44

\* AMENDED LOCATION NOTICES OF CERTAIN AFORESAID CLAIMS

<u>Claim</u>	<u>Book or Docket</u>	<u>Page</u>	<u>BLM Serial No. (AMC)</u>
Bur No. 3	974	229	67251
Bur No. 4	974	231	67252
Bur No. 5	974	233	67253
Bur No. 6	974	235	67254
Bur No. 7	974	237	67255
Bur No. 8	974	239	67256
Bur No. 9	974	241	67257
Bur No. 10	974	243	67258
Bur No. 11	974	245	67259
Bur No. 12	974	247	67260
Bur No. 13	974	249	67261
Bur No. 14	974	251	67262
Bur No. 15	974	253	67263
Bur No. 16	974	255	67264
Bur No. 17	974	257	67265
Bur No. 18	974	259	67266
Bur No. 19	974	261	67267
Bur No. 20	974	263	67268
Bur No. 22	974	265	67269
Bur No. 24	974	269	67271
Bur No. 25	974	721	67272
Bur No. 26	974	273	67273
Bur No. 27	974	275	67274
Bur No. 28	974	277	67275
Bur No. 29	974	279	67276
Bur No. 30	974	281	67277
Bur No. 31	974	283	67278
Bur No. 32	974	285	67279
Bur No. 33	974	287	67280
Bur No. 34	974	289	67281
Bur No. 35	974	291	67282
Bur No. 36	974	293	67283
Bur No. 37	974	295	67284
Bur No. 38	974	297	67285
Bur No. 39	974	299	67286
Bur No. 40	974	301	67287
Bur No. 41	974	303	67288
Bur No. 43	974	305	67289
Bur No. 45	974	307	67290
Bur No. 46	974	309	67291
Bur No. 47	974	311	67292
Bur No. 48	974	313	67293
Bur No. 49	974	315	67294

RECEIVED  
 B.L.M. AZ STATE OFFICE  
 4:07 SEP 24 PM 12:44  
 ARIZONA BUREAU



\* AMENDED LOCATION NOTICES OF CERTAIN AFORESAID CLAIMS


<u>Claim</u>	<u>Book or Docket</u>	<u>Page</u>	<u>BLM Serial No. (AMC)</u>
Bur No. 50	974	317	67295
Bur No. 51	974	319	67296
Bur No. 52	974	321	67297
Bur No. 53	974	323	67298
Bur No. 54	974	325	67299
Bur No. 55	974	327	67300
Bur No. 56	974	329	67301
Bur No. 57	974	331	67302
Bur No. 58	974	333	67303
Bur No. 59	974	335	67304
Bur No. 60	974	337	67305
Bur No. 61	974	339	67306
Bur No. 62	974	341	67307
Bur No. 63	974	343	67308
Bur No. 64	974	345	67309
Bur No. 65	974	347	67310
Bur No. 66	974	349	67311
Bur No. 67	974	351	67312
Bur No. 68	974	353	67313
Bur No. 69	974	355	67314
Bur No. 71	974	357	67315
Bur No. 73	974	359	67316
Bur No. 75	974	361	67317
Bur No. 77	974	363	67318
Bur No. 79	974	365	67319
Bur No. 81	974	367	67320
Bur No. 83	974	369	67321
Bur No. 86	974	371	67322
Bur No. 87	974	373	67323
Bur No. 88	974	375	67324
Bur No. 89	974	377	67325
Bur No. 90	974	379	67326
Bur No. 91	974	381	67327
Bur No. 92	974	383	67328
Bur No. 93	974	385	67329
Bur No. 94	974	387	67330
Bur No. 95	974	389	67331
Bur No. 116	974	391	67332
Bur No. 117	974	393	67333
Bur No. 118	974	395	67334
Bur No. 119	974	397	67335
Bur No. 120	974	399	67336
Bur No. 121	974	401	67337

RECEIVED  
 B.L.M. AZ STATE OFFICE  
 JUN 24 PM 12:46  
 PHOENIX, ARIZONA

\* AMENDED LOCATION NOTICES OF CERTAIN AFORESAID CLAIMS

<u>Claim</u>	<u>Book or Docket</u>	<u>Page</u>	<u>BLM Serial No. (AMC)</u>
Bur No. 122	974	403	67338
Bur No. 123	974	405	67339
Bur No. 124	974	407	67340
Bur No. 125	974	409	67341
Bur No. 126	974	411	67342
Bur No. 127	974	413	67343
Bur No. 128	974	415	67344
Bur No. 129	974	417	67345
Bur No. 130	974	419	67346

*Edward C. John*  
 E. C. John for ASARCO Incorporated



SUBSCRIBED and sworn to before me this 25<sup>th</sup> day of August, 1987.

My Commission Expires Sept. 18, 1988

*Allen J. Stuharty*  
 Notary Public

RECEIVED  
 B.L.M. AZ STATE OFFICE  
 1987 SEP 24 PM 12:44  
 PHOENIX, ARIZONA

# ASARCO

67025  
SK

## RAY UNIT

RICHARD W. BANGHART  
GENERAL MANAGER  
OWEN D. MILLER  
CONTROLLER

September 24, 1987


Bureau of Land Management  
Arizona State Office  
Mining Claims Section, Siete Square  
3707 North 7th Street  
Phoenix, Arizona 85014

Gentlemen:

Enclosed for filing on behalf of ASARCO Incorporated, pursuant to Section 314 of the Federal Land Policy Management Act of 1976 and Bureau of Land Management Regulations at 43 C.F.R. 3833, are copies of Affidavits of Assessment Work Performed for the assessment year 1986-1987 on claims held in Pinal County, Arizona.

They are true and correct copies of the Affidavits recorded in the Office of the Pinal County Recorder, Florence, Arizona on September 1, 1987 in Docket 1469 at pages 199-237.

Sincerely,



Edward C. John  
Division Geologist

ECJ/hf

Enclosures

RECEIVED  
B.L.M. AZ STATE OFFICE  
SEP 24 PM 12:48  
PHOENIX, ARIZONA

at to:  
ASARCO  
Box 8  
Hayden 85232  
- 8

(2) 5.00/4/5

AFFIDAVIT OF LABOR PERFORMED  
AND IMPROVEMENTS MADE

STATE OF ARIZONA )  
                          ) ss  
COUNTY OF PINAL )

E. C. John, acting for ASARCO Incorporated, claimant, being first duly sworn, deposes and says that he is a citizen of the United States, more than eighteen years of age and resides at Kearny in Pinal County, State of Arizona, and is personally acquainted with the claims listed below;

that the required annual work and/or improvements have been completed for the benefit of, and for the purpose of holding claims listed below, situated in the Mineral Creek Mining District, Pinal County, Arizona;


that between the 1st day of July, 1987, and the 31st day of July, 1987, at least one hundred dollars (\$100) worth of work and improvements were done and performed on said claim. Such work and improvements were made by and at the expense of ASARCO Incorporated, owner of said claim, for the purpose of complying with the laws of the United States pertaining to annual assessment work, and consisted of mining operations within the adjacent pit area which tended to develop and benefit the aforesaid mentioned claim, whose location notice is located in Section 11, Township 3 South, Range 13 East, G. & S. R. B. & M.

ORIGINAL LOCATION NOTICE

<u>Claim</u>	<u>Docket</u>	<u>Page</u>	<u>BLM Serial No. (AMC)</u>
Wedge No. 1 ✓	431	418	67025 ✓

RECEIVED  
B.L.M. AZ STATE OFFICE  
1987 SEP 24 PM 12:43  
PHOENIX, ARIZONA

Edward John  
E. C. John for ASARCO Incorporated



SUBSCRIBED and sworn to before me this 25<sup>th</sup> day of August, 1987.

My Commission Expires Sept. 18, 1988

Helen J. Fluharty  
Notary Public

RECEIVED  
B.L.M. AZ STATE OFFICE  
1987 SEP 24 PM 12:43  
PHOENIX, ARIZONA

1469-232

66892  
882627  
AR

①5.0d4

NOTICE  
OF  
INTENTION TO HOLD

Name of Claims : Ax Nos. 1 through 82 (BLM Serial Nos. 66892 through 66973) ✓


Description : Said mill site claims are located in the east half of Section 19 and the west half of Section 20, Township 3 South, Range 13 East, G. & S.R.B. & M.

Owner : ASARCO Incorporated

Mailing Address : Hayden, Arizona 85235

The above-named mill site claims are being held by the owner for the purpose of mine waste disposal and/or ore processing plant sites. This document is being filed to comply with Title 43 U.S.C. Section 3833.2-3.

*Edward C. John*  
E. C. John for ASARCO Incorporated



SUBSCRIBED and sworn before me this 25<sup>th</sup> of August, 1987.

My Commission Expires Sept. 18, 1988

*Helen J. Fluharty*  
Notary Public

RECEIVED  
B.L.M. AZ STATE OFFICE  
1987 SEP 24 PM 12:44

PHOENIX, ARIZONA

①5.00/4 1469-231

66974  
SR

NOTICE  
OF  
INTENTION TO HOLD

Name of Claims : Javalina Nos. 1 through 17 (BLM Serial Nos. AMC 66974 through 66990) •


Description : Said mill site claims are located in the west half of Section 19 and the east half of Section 24, Township 3 South, Range 13 and 14 East, G. & S.R.B. & M.

Owner : ASARCO Incorporated

Mailing Address : Hayden, Arizona 85235

The above-named mill site claims are being held by the owner for the purpose of mine waste disposal and/or ore processing plant sites. This document is being filed to comply with Title 43 U.S.C. Section 3833.2-3.

*Edward C. John*  
 E. C. John for ASARCO Incorporated



SUBSCRIBED and sworn before me this 25<sup>th</sup> of August, 1987.

My Commission Expires Sept. 18, 1988

*Helen J. Steharty*  
 Notary Public

RECEIVED  
 B.L.M. AZ STATE OFFICE  
 1987 SEP 24 PM 12:44

1555 + Enc

66991  
SR

552865

IIIET - 713 PAGE 463

STATE OF ARIZONA, County of Gila, ss

I do hereby certify that the within instrument was filed and recorded at request of ASARCO

Date Aug. 27, 1987 Time 1:55 P.M., Docket 713 Official Records Pages 463 & 464

Records of Gila County, Arizona.

WITNESS my hand and official seal the day and year first above written.

ASARCO  
P.O. Box 48  
Hayden, Az 85235

MARY V. DE PAOLI, County Recorder

Compared By Bridgette Steffney Deputy.

MICROFILMED

Page 1 of 2

AFFIDAVIT OF LABOR PERFORMED  
AND IMPROVEMENTS MADE

STATE OF ARIZONA )  
                          ) ss  
COUNTY OF PINAL )

E. C. John, acting for ASARCO Incorporated, claimant, being first duly sworn, deposes and says that he is a citizen of the United States, more than eighteen years of age and resides at Kearny in Pinal County, State of Arizona, and is personally acquainted with the claims listed below;

that the said mining claims are all contiguous and are consolidated into one group for common exploration and development;

that said claims are situated in the Banner Mining District, Gila County, Arizona, the location notices of which are recorded in the office of the County Recorder of said county;

that between the 4th day of June, 1987, and the 6th day of June, 1987, at least five hundred dollars (\$500) worth of work and/or improvements were made by and at the expense of ASARCO Incorporated, owner of said claims, for the purpose of complying with the laws of the United States pertaining to annual assessment work, and consisted of drilling diamond drill hole No. KC-31 from a depth of 203 feet to a depth of 213 feet. Said diamond drill work was performed by Longyear Drilling Company, contractor.

The location notices of the following claims fall within Section 27, Township 4 South, Range 15 East, G. & S. R. B. & M.

RECEIVED  
S.T.M. AZ STATE OFFICE  
1987 SEP 24 PM 12:43  
PHOENIX, ARIZONA




ORIGINAL LOCATION NOTICES

<u>Claim</u>	<u>Book or Docket</u>	<u>Page</u>	<u>BLM Serial No. (AMC)</u>
* Chilito No. 1	47, Mines	577	66991
* Chilito No. 2	47, Mines	580	66992
* Cobre Verde No. 8 (Chilito No. 3)	41, Mines	464	66993
* Chilito No. 4	47, Mines	578	66994
Chilito No. 41	225	170	66995

\*AMENDED LOCATION NOTICES OF CERTAIN AFORESAID CLAIMS

Chilito No. 1	225	136	66991
Chilito No. 2	225	137	66992
Chilito No. 3 (Cobre Verde No. 8)	42, Mines	244	66993
Chilito No. 3	224	334	
Chilito No. 3	225	138	
Chilito No. 4	225	139	66994

*Edward John*  
 E. C. John for ASARCO Incorporated



SUBSCRIBED and sworn to before me this 25<sup>th</sup> day of August, 1987.

My Commission Expires Sept. 18, 1988

*Kelen J. Fluharty*  
 Notary Public

RECEIVED  
 B.L.M. AZ STATE OFFICE  
 1987 SEP 24 PM 12:48  
 PHOENIX, ARIZONA

66996  
JK

AFFIDAVIT OF LABOR PERFORMED  
AND IMPROVEMENTS MADE

STATE OF ARIZONA )  
                          ) ss  
COUNTY OF PINAL )

E. C. John, acting for ASARCO Incorporated, claimant, being first duly sworn, deposes and says that he is a citizen of the United States, more than eighteen years of age and resides at Kearny in Pinal County, State of Arizona, and is personally acquainted with the claims listed below;

that the said mining claims are all contiguous and are consolidated into one group for common exploration and development;

that said claims are situated in the Banner Mining District, Gila County, Arizona, the location notices of which are recorded in the office of the County Recorder of said county;

that between the 1st day of May, 1987, and the 21st day of June, 1987, at least one thousand seven hundred dollars (\$1,700) worth of work and/or improvements were made by and at the expense of ASARCO Incorporated, owner of said claims, for the purpose of complying with the laws of the United States pertaining to annual assessment work, and consisted of repairing the road leading to the drill site and drilling diamond drill hole No. KC-51 from a depth of 1000 feet to a depth of 1014 feet. Longyear Drilling Company, contractor, was employed by said owner and performed the above drilling. Employees of ASARCO Incorporated performed the road work.

The following location notices are located in Sections 22 and 27, Township 4 South, Range 15 East, G. & S. R. B. & M.

PHOENIX, ARIZONA  
1987 SEP 24 PM 12:48  
B.L.M. AZ STATE OFFICE  
RECEIVED

ORIGINAL LOCATION NOTICES

<u>Claim</u>	<u>Book or Docket</u>	<u>Page</u>	<u>BLM SERIAL NO. (AMC)</u>
* Chilito No. 6	47,Mines	581	66996
* Chilito No. 7	47,Mines	582	66997
* Chilito No. 8	47,Mines	583	66998
* Copper Glance No.1(Chilito 12)	41,Mines	464	66999
* Copper Glance No.2(Chilito 13)	41,Mines	465	67000
* Two Bridges (Chilito 14)	47,Mines	559	67001
* Evener (Chilito 15)	47,Mines	560	67002
* Copper Glance No.7(Chilito 19)	41,Mines	466	67003
* Chilena No. 3 (Chilito 29)	47,Mines	556	67004
* Chilena No. 4 (Chilito 30)	47,Mines	557	67005
* Chilena No. 5 (Chilito 32)	47,Mines	558	67006
* Chilena No. 2 (Chilito 33)	47,Mines	555	67007
Chilito No. 42	238	465	67008
Ethel	41,Mines	12	67009
Spring	47,Mines	121	67010
Drusilla	47,Mines	93	67011
Fanny	47,Mines	94	67012

\*AMENDED LOCATION NOTICES OF CERTAIN AFORESAID CLAIMS

Chilito No. 6	42,Mines	225	140	66996
Chilito No. 7	42,Mines	225	141	66997
Chilito No. 8		225	142	66998
Chilito No. 12	42,Mines		246	66999
Chilito No. 12		225	145	
Chilito No. 13	42,Mines		247	67000
Chilito No. 13		225	146	
Chilito No. 14	42,Mines		248	67001
Chilito No. 14		225	147	
Chilito No. 15	42,Mines		249	67002
Chilito No. 15		225	148	
Chilito No. 19	42,Mines		250	67003
Chilito No. 19		225	149	
Chilito No. 29	42,Mines		260	67004
Chilito No. 29		225	159	
Chilito No. 30	42,Mines		261	67005
Chilito No. 30		225	160	
Chilito No. 32	42,Mines		262	67006
Chilito No. 32		225	161	
Chilito No. 33	42,Mines		263	67007
Chilito No. 33		225	162	


PHOENIX, ARIZONA

1987 SEP 24 PM 12:43

B.L.M. AZ STATE OFFICE

RECEIVED

Edward John  
E. C. John for ASARCO Incorporated



SUBSCRIBED and sworn to before me this 25<sup>th</sup> day of August, 1987.

My Commission Expires Sept. 18, 1988

Helen J. Shuhart  
Notary Public

\$ 10.00 + \$4.00 + Enw.  
1.55  
c cash

552867

STATE OF ARIZONA, County of Gila, ss:

I do hereby certify that the within instrument was filed and recorded at request of ASARCO

Date Aug. 27, 1987 Time 1:55 P. M., Docket 713 Official Records Pages 467 - 469  
Records of Gila County, Arizona.

WITNESS my hand and official seal the day and year first above written.

MARY V. DE PAOLI, County Recorder

ASARCO  
P.O. Box 8  
Hayden, AZ 85235

Compared  
MICROFILMEN

By Bridgette Steffney Deputy.

RECEIVED  
S.L.M. AZ STATE OFFICE  
1987 SEP 24 PM 12:43  
PHOENIX, ARIZONA

10.00 + 84.00  
1.55 cash

552866

BOOKET - 713 PAGE 465 <sup>67014</sup> *sr*

STATE OF ARIZONA, County of Gila, ss:  
I do hereby certify that the within instrument was filed and recorded at request of ASARCO

Date Aug. 27, 1987 Time 1:55 P. M., Docket 713 Official Records Page S. 465 & 466

Records of Gila County, Arizona.  
WITNESS my hand and official seal the day and year first above written.

MARY V. DE PAOLI, County Recorder

ASARCO  
P.O. Box 8  
Hayden, Az. 85235

Compared  
MICROFILMED

By Bridgette Gaffney, Deputy.

Page 1 of 2

AFFIDAVIT OF LABOR PERFORMED  
AND IMPROVEMENTS MADE

STATE OF ARIZONA )  
                                  ) ss  
COUNTY OF PINAL )

E. C. John, acting for ASARCO Incorporated, claimant, being first duly sworn, deposes and says that he is a citizen of the United States, more than eighteen years of age and resides at Kearny in Pinal County, State of Arizona, and is personally acquainted with the claims listed below;

that the required annual work and/or improvements have been completed for the benefit of, and for the purpose of holding the claims listed below, situated in the Banner Mining District, Gila County, Arizona;

that the said mining claims are all contiguous and are consolidated into one group for common exploration and development;

that between the 1st day of June, 1987, and the 4th day of June, 1987, at least eight hundred dollars (\$800) worth of work and improvements were done and performed on said claims. Such work and improvements were made by and at the expense of ASARCO Incorporated, owner of said claims, for the purpose of complying with the laws of the United States pertaining to annual assessment work, and consisted of drilling diamond drill hole No. KC-37 from a depth of 688 feet to a depth of 698 feet.

The Longyear Drilling Company, contractor, was employed by said owner and performed the above work.

The location notices of the following claims are located within Section 27, Township 4 South, Range 15 East, G. & S. R. B. & M.

RECEIVED  
B.L.M. AZ STATE OFFICE  
1987 SEP 24 PM 12:48  
PHOENIX, ARIZONA


ORIGINAL LOCATION NOTICES

<u>Claim</u>	<u>Book or Docket</u>	<u>Page</u>	<u>BLM Serial No. (AMC)</u>
Black Eagle No. 1	49, Mines	550	67014
Black Eagle No. 2	49, Mines	550	67015
Black Eagle No. 3	49, Mines	551	67016
Black Eagle No. 4	49, Mines	551	67017
Black Eagle No. 5	49, Mines	551	77018
Black Eagle No. 6	49, Mines	552	67019
* Fraction No. 6	160	511	67020
* Chilito No. 9	47, Mines	586	67013

\*AMENDED LOCATION NOTICES OF CERTAIN AFORESAID CLAIMS

Fraction No. 6	226	538	67020
Fraction No. 6	250	456	67020
Chilito No. 9	224	335	67013
Chilito No. 9	225	143	67013

*Edward John*  
 E. C. John for ASARCO Incorporated



SUBSCRIBED and sworn to before me this 25<sup>th</sup> day of August, 1987.

My Commission Expires Sept. 18, 1988

*Heleen Fluharty*  
 Notary Public

RECEIVED  
 B.L.M. AZ STATE OFFICE  
 1987 SEP 24 PM 12:43  
 PHOENIX, ARIZONA

# ASARCO

67021  
AK

## RAY UNIT

RICHARD W. BANGHART  
GENERAL MANAGER  
OWEN D. MILLER  
CONTROLLER

September 24, 1987

Bureau of Land Management  
Arizona State Office  
Mining Claims Section, Siete Square  
3707 North 7th Street  
Phoenix, Arizona 85014

Gentlemen:

Enclosed for filing on behalf of ASARCO Incorporated, pursuant to Section 314 of the Federal Land Policy Management Act of 1976 and Bureau of Land Management Regulations at 43 C.F.R. 3833, are copies of Affidavits of Assessment Work Performed for the assessment year 1986-1987 on claims held in Gila County, Arizona.

They are true and correct copies of the Affidavits recorded in the office of the Gila County Recorder, Globe, Arizona, on August 27, 1987 in Docket 713 at pages 461-469.

Sincerely,



Edward C. John  
Division Geologist

ECJ/hf

Enclosures

PHOENIX, ARIZONA

SEP 24 1987

STATE OF ARIZONA

ASARCO INCORPORATED RAY UNIT  
P.O. BOX 8 HAYDEN, AZ 85235 (602) 556-7811

AFFIDAVIT OF LABOR PERFORMED  
AND IMPROVEMENTS MADE

STATE OF ARIZONA )  
                          ) ss  
COUNTY OF PINAL )

E. C. John, acting for ASARCO Incorporated, claimant, being first duly sworn, deposes and says that he is a citizen of the United States, more than eighteen years of age and resides at Kearny in Pinal County, State of Arizona, and is personally acquainted with the claims listed below;

that the required annual work and/or improvements have been completed for the benefit of, and for the purpose of holding the claims listed below, situated in the Banner Mining District, Gila County, Arizona;

that between the 15th day of July, 1987, and the 31st day of July, 1987, at least four hundred dollars (\$400) worth of work and improvements were done and performed on said claims. Such work and improvements were made by and at the expense of ASARCO Incorporated, owner of said claims, for the purpose of complying with the laws of the United States pertaining to annual assessment work, and consisted of cleaning the access road to the mining claims whose location notices are located in Section 11, Township 5 South, Range 15 East, G. & S. R. B. & M.


Said work was performed by ASARCO Incorporated.

ORIGINAL LOCATION NOTICES

<u>Claim</u>	<u>Docket</u>	<u>Page</u>	<u>BLM SERIAL NO.</u> <u>(AMC)</u>
Dick No. 17	62	354	67021 .
Dick No. 18	62	355	67022 .
Dick No. 19	62	356	67023 .
Dick No. 20	62	357	67024 .

RECEIVED  
BLM, AZ STATE OFFICE  
AUG 24 12 43 PM '87  
PHOENIX, ARIZONA





*Edward C. John*  
E. C. John for ASARCO Incorporated

SUBSCRIBED and sworn to before me this 25<sup>th</sup> day of August, 1987.

My Commission Expires Sept. 18, 1988

*Helen J. DuHarty*  
Notary Public

\$10.00 + \$4.00 + Em.  
1:55  
C cash

552864

STATE OF ARIZONA, County of Gila, ss;  
I do hereby certify that the within instrument was filed and recorded at request of ASARCO

Date Aug 27, 1987 Time 1:55 P. M., Docket 713 Official Records Page s 461 & 462  
Records of Gila County, Arizona.

WITNESS my hand and official seal the day and year first above written.

ASARCO  
P.O. Box 8  
Hayden, Az. 85235

MARY V. DE PAOLI, County Recorder  
Compared By *Bridgette Haffney*, Deputy.

RECEIVED  
S.L.H. AZ STATE OFFICE  
1987 SEP 24 PM 12:43  
PHOENIX, ARIZONA  
MICROFILMED

④ 5.00/4/5

AFFIDAVIT OF LABOR PERFORMED  
AND IMPROVEMENTS MADE

STATE OF ARIZONA )  
                          ) ss  
COUNTY OF PINAL )

E. C. John, acting for ASARCO Incorporated, claimant, being first duly sworn, deposes and says that he is a citizen of the United States, more than eighteen years of age and resides at Kearny in Pinal County, State of Arizona, and is personally acquainted with the claims listed below;

that the required annual work and/or improvements have been completed for the benefit of, and for the purpose of holding claims listed below, situated in the Riverside Mining District, Pinal County, Arizona;

that the said mining claims are contiguous and are consolidated into one group for common exploration and development;

that between the 19th day of June, 1987, and the 21st day of June, 1987, at least four thousand nine hundred dollars (\$4,900) worth of work and improvements were made by and at the expense of ASARCO Incorporated, owner of said claims, for the purpose of complying with the laws of the United States pertaining to annual assessment work, and consisted of drilling diamond drill hole No. 1163 from the 660 feet to a depth of 904 feet.

Said diamond drill work was performed by Longyear Drilling Company, contractor.

The location notices of the following claims are located in Sections 7 and 18, Township 4 South, Range 14 East, and Section 13, Township 4 South, Range 13 East, G. & S. R. B. & M.

PHOENIX, ARIZONA

1987 SEP 24 PM 12:44

B.L.M. AZ STATE OFFICE

RECEIVED

ORIGINAL LOCATION NOTICES

<u>Claim</u>	<u>Docket</u>	<u>Page</u>	<u>BLM Serial No. (AMC)</u>
* Erman No. 1	537	209	67124 ✓
* Erman No. 2	537	210	67125 .
* Erman No. 3	537	211	67126 .
* Erman No. 4	537	212	67127 .
* Erman No. 5	537	213	67128 .
* Erman No. 6	537	214	67129 .
* Erman No. 7	537	215	67130 .
* Erman No. 8	537	216	67131 .
* Erman No. 9	537	217	67132 .
* Erman No. 10	537	218	67133 .
* Erman No. 11	537	219	67134 .
* Erman No. 12	537	220	67135 .
* Erman No. 13	537	221	67136 .
* Erman No. 14	537	222	67137 .
* Erman No. 15	537	223	67138 .
* Erman No. 16	537	224	67139 .
* Erman No. 17	537	225	67140 .
* Erman No. 18	537	226	67141 .
* Erman No. 19	537	227	67142 .
* Erman No. 20	537	228	67143 .
* Erman No. 21	537	229	67144 .
* Erman No. 22	537	230	67145 .
* Erman No. 23	537	231	67146 .
* Erman No. 24	537	232	67147 .
* Erman No. 25	537	233	67148 .
* Erman No. 26	537	234	67149 .
* Erman No. 27	537	235	67150 .
* Erman No. 28	537	236	67151 .
* Erman No. 29	537	237	67152 .
* Erman No. 30	542	378	67153 .
* Erman No. 31	542	379	67154 .
River No. 4	673	389	67155 .
River No. 5	673	390	67156 .
River No. 6	673	391	67157 .
River No. 7	673	392	67158 .
River No. 8	673	393	67159 .
River No. 9	673	394	67160 .
River No. 13	673	398	67161 .
River No. 14	673	399	67162 .
River No. 15	673	400	67163 .
River No. 16	673	401	67164 .
River No. 17	673	402	67165 .
River No. 18	673	403	67166 .

1987 SEP 24 PM 12:45

RECEIVED  
BLM AZ STATE OFFICE

ORIGINAL LOCATION NOTICES (continued)

<u>Claim</u>	<u>Docket</u>	<u>Page</u>	<u>BLM Serial No. (AMC)</u>
River No. 22	673	404	67167 .
River No. 23	673	405	67168 .
River No. 24	673	406	67169 .
River No. 25	673	407	67170 .
River No. 26	673	408	67171 .
River No. 27	673	409	67172 .

\* AMENDED LOCATION NOTICES OF CERTAIN AFORESAID CLAIMS

<u>Claim</u>	<u>Docket</u>	<u>Page</u>	<u>BLM Serial No. (AMC)</u>
Erman No. 1	974	163	67124
Erman No. 2	974	165	67125
Erman No. 3	974	167	67126
Erman No. 4	974	169	67127
Erman No. 5	974	171	67128
Erman No. 6	974	173	67129
Erman No. 7	974	175	67130
Erman No. 8	974	177	67131
Erman No. 9	974	179	67132
Erman No. 10	974	181	67133
Erman No. 11	974	183	67134
Erman No. 12	974	185	67135
Erman No. 13	974	187	67136
Erman No. 14	974	189	67137
Erman No. 15	974	191	67138
Erman No. 16	974	193	67139
Erman No. 17	974	195	67140
Erman No. 18	974	197	67141
Erman No. 19	974	199	67142
Erman No. 20	974	201	67143
Erman No. 21	974	203	67144
Erman No. 22	974	205	67145
Erman No. 23	974	207	67146
Erman No. 24	974	209	67147
Erman No. 25	974	211	67148

1997 SEP 24 PM 12:44


B.L.M. AZ STATE OFFICE

RECEIVED

AMENDED LOCATION NOTICES (continued)

<u>Claim</u>	<u>Docket</u>	<u>Page</u>	<u>BLM Serial No. (AMC)</u>
Erman No. 26	974	213	67149
Erman No. 27	974	215	67150
Erman No. 28	974	217	67151
Erman No. 29	974	219	67152
Erman No. 30	974	221	67153
Erman No. 31	974	223	67154

*Edward C. John*  
 \_\_\_\_\_  
 E. C. John for ASARCO Incorporated



SUBSCRIBED and sworn to before me this 25<sup>th</sup> day of August, 1987.

My Commission Expires Sept. 18, 1988

*Helen J. Stuharty*  
 \_\_\_\_\_  
 Notary Public

RECEIVED  
 B.L.M. AZ STATE OFFICE  
 1987 SEP 24 PM 12:44  
 PHOENIX, ARIZONA

1469-228

882624

67349  
AR

②5.00/4/5

AFFIDAVIT OF LABOR PERFORMED  
AND IMPROVEMENTS MADE

STATE OF ARIZONA )  
                          ) ss  
COUNTY OF PINAL )

E. C. John, acting for ASARCO Incorporated, claimant, being first duly sworn, deposes and says that he is a citizen of the United States, more than eighteen years of age and resides at Kearny in Pinal County, State of Arizona, and is personally acquainted with the claims listed below;

that the required annual work and/or improvements have been completed for the benefit of, and for the purpose of holding claims listed below, situated in the Mineral Creek Mining District, Pinal County, Arizona;

that the said mining claims are contiguous and are consolidated into one group for common exploration and development;

that between the 10th day of June, 1987, and the 16th day of June, 1987, at least one thousand six hundred dollars (\$1,600) worth of work and improvements were made by and at the expense of ASARCO, Incorporated, owner of said claims, for the purpose of complying with the laws of the United States pertaining to annual assessment work, and consisted of cleaning diamond drill hole No. 1158 of caved material from a depth of 502 feet to a total depth of 675 feet.

Said diamond drill work was performed by Longyear Drilling Company, contractor.


The location notices of the following claims are located in Section 1, Township 4 South, Range 14 East, G. & S. R. B. & M.

PHOENIX, ARIZONA  
1987 SEP 24 PM 12:44  
B.L.M. AZ STATE OFFICE  
RECEIVED

ORIGINAL LOCATION NOTICES

<u>Claim</u>	<u>Docket</u>	<u>Page</u>	<u>BLM Serial No. (AMC)</u>
- Belgravia No. 1	536	29	67349 .
Belgravia No. 2	536	30	67350 .
Belgravia No. 3	536	31	67351 .
Belgravia No. 4	536	32	67352 .
Belgravia No. 5	536	33	67353 .
Belgravia No. 6	536	34	67354 .
Belgravia No. 7	536	35	67355 .
Belgravia No. 8	536	36	67356 .
Belgravia No. 9	536	37	67357 .
Belgravia No. 10	536	38	67358 .
Belgravia No. 11	536	39	67359 .
Belgravia No. 12	536	40	67360 .
Belgravia No. 13	536	41	67361 .
Belgravia No. 14	536	42	67362 .
Belgravia No. 15	536	43	67363 .
Belgravia No. 16	536	44	67364 .

*Edward C. John*  
 E. C. John for ASARCO Incorporated



SUBSCRIBED and sworn to before me this 25<sup>th</sup> day of August, 1987.

My Commission Expires Sept. 18, 1988

*Helen J. Steharty*  
 Notary Public

RECEIVED  
 B.L.M. AZ STATE OFFICE  
 1987 SEP 24 PM 12:44  
 PHOENIX, ARIZONA

1469-214

③5.00/4/5

882621

67365

1186

SR

Page 1 of 3

AFFIDAVIT OF LABOR PERFORMED  
AND IMPROVEMENTS MADE

STATE OF ARIZONA )  
                          ) ss  
COUNTY OF PINAL )

E. C. John, acting for ASARCO Incorporated, claimant, being first duly sworn, deposes and says that he is a citizen of the United States, more than eighteen years of age and resides at Kearny in Pinal County, State of Arizona, and is personally acquainted with the claims listed below;

that the required annual work and/or improvements have been completed for the benefit of, and for the purpose of holding claims listed below, situated in the Mineral Creek Mining District, Pinal County, Arizona;

that the said mining claims are consolidated into one group for common exploration and development;

that between the 16th day of June, 1987, and the 19th day of June, 1987, at least six thousand five hundred dollars (\$6,500) worth of work and improvements were done and performed on said claims. Such work and improvements were made by and at the expense of ASARCO Incorporated, owner of said claims, for the purpose of complying with the laws of the United States pertaining to annual assessment work, and consisted of drilling diamond drill hole No. 1165 from a depth of 451 feet to a depth of 692 feet.

Said diamond drill work was performed by Longyear Drilling Company, contractor.

The location notices of the following claims are located in Sections 34, Township 2 South, Range 13 East, and Sections 3, 4, 9 and 10, Township 3 South, Range 13 East, G. & S. R. B. & M.

PHOENIX, ARIZONA

1987 SEP 24 PM 12:44

B.L.M. AZ STATE OFFICE

RECEIVED



ORIGINAL LOCATION NOTICES

<u>Claim</u>	<u>Book or Docket</u>	<u>Page</u>	<u>BLM Serial No. (AMC)</u>	
Livingston No. 2 ✓		133	196	67365
New Year No. 3	57, Mines		575	67366
New Year No. 4	57, Mines		576	67367
New Year No. 5	57, Mines		577	67368
New Year No. 6	57, Mines		578	67369
New Year No. 7	57, Mines		579	67370
New Year No. 8	57, Mines		580	67371
New Year No. 9	57, Mines		581	67372
Portland No. 5		683	163	67373
Portland No. 6		683	164	67374
Portland No. 7		683	165	67375
Portland No. 8		720	592	67376
Portland No. 9		720	593	67377
Portland No. 10		720	594	67378
Portland No. 11		720	595	67379
Portland No. 12		720	596	67380
Portland No. 13		720	597	67381
Portland No. 14		720	598	67382
Portland No. 15		720	599	67383
Portland No. 16		720	600	67384
Red Bluff ✓		495	504	67406
Red Hills Fraction ✓		487	394	67405
* Red Hills No. 1		129	129	67395
* Red Hills No. 2		129	130	67396
* Red Hills No. 3		129	131	67397
* Red Hills No. 4		129	132	67398
* Red Hills No. 5		129	133	67399
Red Hills No. 6		129	134	67400
Red Hills No. 7		129	135	67401
Red Hills No. 8		133	195	67402
* Red Hills No. 9		129	137	67403
* Red Hills No. 11		129	139	67404
Teapot No. 1		834	692	67385
Teapot No. 2		834	693	67386
Teapot No. 3		834	694	67387
Teapot No. 4		834	695	67388
Teapot No. 5		834	696	67389
Teapot No. 6		834	697	67390
Teapot No. 7		834	698	67391
Teapot No. 8		834	699	67392
Teapot No. 9		834	700	67393
Teapot No. 10		834	701	67394
Teapot No. 11		850	617	1186
Teapot No. 12		850	618	1187

RECEIVED  
 B.L.M. AZ STATE OFFICE  
 1987 SEP 24 PM 12:00  
 PHOENIX, ARIZONA


ORIGINAL LOCATION NOTICES

<u>Claim</u>	<u>Book or Docket</u>	<u>Page</u>	<u>BLM Serial No. (AMC)</u>
West No. 1	520	971	67407
West No. 2	520	972	67408
West No. 3	520	973	67409
West No. 4	520	974	67410
West No. 5	520	975	67411
West No. 6	520	976	67412
West No. 7	520	977	67413
West No. 8	520	978	67414
West No. 9	520	979	67415
West No. 10	520	980	67416
West No. 11	520	981	67417
West No. 12	520	982	67418
West No. 13	520	983	67419
West No. 14	520	984	67420
West No. 15	520	985	67421
West No. 16	520	986	67422
West No. 17	520	987	67423
West No. 18	520	988	67424
West No. 19	520	989	67425
West No. 20	520	990	67426
West No. 21	520	991	67427

\* AMENDED LOCATION NOTICES OF CERTAIN AFORESAID CLAIMS

Red Hills No. 1	152	393	67395
Red Hills No. 2	152	394	67396
Red Hills No. 3	152	395	67397
Red Hills No. 4	491	46	67398
Red Hills No. 5	491	47	67399
Red Hills No. 9	132	177	67403
Red Hills No. 11	132	178	67404

*Edward C. John*  
 E. C. John for ASARCO Incorporated



SUBSCRIBED and sworn to before me this 25<sup>th</sup> day of August, 1987.

My Commission Expires Sept 18, 1988

*Helen J. Fluharty*  
 Notary Public

RECEIVED

1987 SEP 24 PM 12:45

STATE OF ARIZONA, } I hereby certify that the within instrument was filed and recorded  
County of Gila } ss. Sep. 2nd., 19 86, at 8:45 A. M.  
In Docket No. 680, Page 617, at the request of  
Robert T. McKusick,

Fee No.: **538553**  
\$10.00 + \$4.00 + Env.  
8:45  
e ck # 1877  
67900

When recorded mail to:

Witness my hand and official seal.

MARY V. DE PAOLI,

County Recorder

By Mary V. De Paoli  
Recorder

# AFFIDAVIT OF PERFORMANCE OF ANNUAL WORK

## NOTICE OF INTENT TO HOLD MILLSITE

State of Arizona

County of Gila

ss RANDOLPH MILLSITE, BLM # A MC 67990

(Bordering S.E. portion Lovenbloom Sur. NO. 4277)

RECEIVED  
B.L.M. AZ STATE OFFICE  
DEC 5 - 1986  
7:45 A.M.  
PHOENIX, ARIZONA

1. ROBERT T. MCKUSICK Name  
Route 1, Box 35-D, Kellner Canyon, Phone (602) 425-5051 Address  
Globe, City Arizona State 85501 Zip

being duly sworn according to law deposes and says that they are a citizen of the United States more than eighteen years of age and that all of the facts set forth in this affidavit are true and correct according to the best of their knowledge, information and belief.

2. That they are personally acquainted with the mining claim named RANDOLPH millsite situate in the MIAMI Mining District, GILA County, Arizona, the location of which is recorded in the office of the County Recorder of that County in Book 155, Page 497. Notice of location is posted in Section 3, Township 1 South, Range 14 East, G&SRB&M.

3. That between the dates of September 1, 1985 and September 1, 1986 at least ONE HUNDRED (\$ 100.00) dollars worth of work and improvements were done and performed upon this claim not including location work.

4. The work and improvements were made by and at the expense of Robert T. McKusick, owners of the mine for the purpose of complying with the laws of the United States pertaining to assessments or annual work.

5. Robert T. McKusick, and others were the names of the persons employed by the owner who labored to do the work and improvements.

6. The work and improvements done were Road repairs leading to and upon said claim, both from Highway 60/70 and from the TRAVIS lode claims. While no annual labor is required, the work was done to maintain access and use of said millsite with the intention of holdin said millsite for the purposes of mining, milling, and other uses incidental to mining. The work and improvements are at least worth ONE HUNDRED (\$100.00) DOLLARS.

Dated 2 September, 1986

Robert T. McKusick  
Signature

Subscribed to and sworn before me, a Notary Public, this 2 day of September, 1986, by Robert McKusick

My Commission expires 11-15-88  
Jaurie Ruiz  
Notary Public

1186  
67365

RECEIVED  
B.L.M. AZ STATE OFFICE  
1986 OCT 31 AM 11:32  
PHOENIX, ARIZONA

AFFIDAVIT OF LABOR PERFORMED  
AND IMPROVEMENTS MADE

STATE OF ARIZONA )  
                          ) ss  
COUNTY OF PINAL )

E. C. John, acting for Kennecott, claimant, being first duly sworn, deposes and says that he is a citizen of the United States, more than eighteen years of age and resides at Kearny in Pinal County, State of Arizona, and is personally acquainted with the claims listed below;

that the required annual work and/or improvements have been completed for the benefit of, and for the purpose of holding claims listed below, situated in the Mineral Creek Mining District, Pinal County, Arizona;

that the said mining claims are consolidated into one group for common exploration and development;

that between the 1st day of June, A.D., 1986, and the 31st day of June, A.D., 1986, at least six thousand five hundred dollars (\$6,500) worth of work and improvements were done and performed on said claims. Such work and improvements were made by and at the expense of Kennecott, owner of said claims, for the purpose of complying with the laws of the United States pertaining to annual assessment work, and consisted of drilling diamond drill hole No. 1165 from a depth of 340 feet to a depth of 451 feet.

Said diamond drill work was performed by Boyles Bros. Drilling Company, contractor.

The location notices of the following claims are located in Sections 34, Township 2 South, Range 13 East, and Sections 3, 4, 9 and 10, Township 3 South, Range 13 East, G. & S. R. B. & M.

Original Location Notices

RECEIVED

B.L.M. AZ STATE OFFICE

Claim	Book or Docket	Page	BLM Serial No. (A MC)
Livingston No. 2	133	196	67365
New Year No. 3	57, Mines	575	67366
New Year No. 4	57, Mines	576	67367
New Year No. 5	57, Mines	577	67368
New Year No. 6	57, Mines	578	67369
New Year No. 7	57, Mines	579	67370
New Year No. 8	57, Mines	580	67371
New Year No. 9	57, Mines	581	67372
Portland No. 5	683	163	67373
Portland No. 6	683	164	67374
Portland No. 7	683	165	67375
Portland No. 8	720	592	67376
Portland No. 9	720	593	67377
Portland No. 10	720	594	67378
Portland No. 11	720	595	67379
Portland No. 12	720	596	67380
Portland No. 13	720	597	67381
Portland No. 14	720	598	67382
Portland No. 15	720	599	67383
Portland No. 16	720	600	67384
Red Bluff	495	504	67406
Red Hills Fraction	487	394	67405
* Red Hills No. 1	129	129	67395
* Red Hills No. 2	129	130	67396
* Red Hills No. 3	129	131	67397
* Red Hills No. 4	129	132	67398
* Red Hills No. 5	129	133	67399
Red Hills No. 6	129	134	67400
Red Hills No. 7	129	135	67401
Red Hills No. 8	133	195	67402
* Red Hills No. 9	129	137	67403
* Red Hills No. 11	129	139	67404
Teapot No. 1	834	692	67385
Teapot No. 2	834	693	67386
Teapot No. 3	834	694	67389
Teapot No. 4	834	695	67388
Teapot No. 5	834	696	67389
Teapot No. 6	834	697	67390
Teapot No. 7	834	698	67391
Teapot No. 8	834	699	67392
Teapot No. 9	834	700	67393
Teapot No. 10	834	701	67394
Teapot No. 11	850	617	1186
Teapot No. 12	850	618	1187

Original Location No. —

BLM Serial No.  
(A MC)


RECEIVED  
B.L.H. AZ STATE OFFICE

Claim	Book or Docket	Page	BLM Serial No. (A MC)
West No. 1	520	971	67407
West No. 2	520	972	67408
West No. 3	529	973	67409
West No. 4	520	974	67410
West No. 5	520	975	67411
West No. 6	520	976	67412
West No. 7	520	977	67413
West No. 8	520	978	67414
West No. 9	520	979	67415
West No. 10	520	980	67416
West No. 11	520	981	67417
West No. 12	520	982	67418
West No. 13	520	983	67419
West No. 14	520	984	67420
West No. 15	520	985	67421
West No. 16	520	986	67422
West No. 17	520	987	67423
West No. 18	520	988	67424
West No. 19	520	989	67425
West No. 20	520	990	67426
West No. 21	520	991	67427

\* AMENDED LOCATION NOTICES OF CERTAIN AFORESAID CLAIMS

Red Hills No. 1	152	393	67395
Red Hills No. 2	152	394	67396
Red Hills No. 3	152	395	67397
Red Hills No. 4	491	46	67398
Red Hills No. 5	491	47	67399
Red Hills No. 9	132	177	67403
Red Hills No. 11	132	178	67404

*Edward C. John*  
E. C. John for KENNECOTT



SUBSCRIBED and sworn to before me this 25<sup>th</sup> day of August, 1986.

My Commission Expires Sept. 18, 1988

*Helen J. Fluharty*  
Notary Public

101235  
67544

AFFIDAVIT OF LABOR PERFORMED  
AND IMPROVEMENTS MADE

STATE OF ARIZONA )  
                          ) ss  
COUNTY OF PINAL )

RECEIVED  
B.L.M. AZ STATE OFFICE  
1985 OCT 31 AM 11:53  
PHOENIX, ARIZONA

E. C. John, acting for Kennecott, claimant, being first duly sworn, deposes and says that he is a citizen of the United States, more than eighteen years of age, and resides at Kearny in Pinal County, State of Arizona, and is personally acquainted with the claims listed below;

that the required annual work and/or improvements have been completed for the benefit of, and for the purpose of holding claims listed below, situated in the Lone Star Mining District, Graham County, Arizona;

that the said mining claims are consolidated into one group for common exploration and development;

that between the 25th day of April, A.D., 1986, and the 28th day of April, A.D., 1986, at least two thousand two hundred dollars (\$2,200) worth of work and improvements were done and performed on said claims. Such work and improvements were made by and at the expense of Kennecott, owner of said claims for the purpose of complying with the laws of the United States pertaining to annual assessment work, and consisted of drilling hole No. 152-A from a depth of 1,311 feet to a depth of 1,384 feet.

Said diamond drill work was performed by Boyles Bros. Drilling Company, contractor.

The location notices of the following claims are located in Sections 30 and 31, Township 5 South, Range 27 East, G. & S. R. B. & M.

8-26-86 11:50 A.M.

STATE OF ARIZONA, County of Graham, ss Fee \$ 14.00 No. 4023  
I hereby certify that the within Instrument was filed and recorder  
at request of Kennecott  
in Docket No. 388 Page 364-6 and indexed in Mining  
Witness my hand and official seal the day and year aforesaid.  
SHIRLEY ANGLE  
COUNTY RECORDER BY Janice Benson Deputy



DOCKET 388 PAGE 364

ORIGINAL LOCATION NOTICES

<u>Claim</u>	<u>Docket</u>	<u>Page</u>	<u>BLM Serial No. (AMC)</u>
Ace No. 1	324	236	101235
Ace No. 2	324	238	101236
Ace No. 3	324	240	101237
Ace No. 4	324	242	101238
Senorbac No. 17	44	426	67544
Senorbac No. 18	44	427	67545
Senorbac No. 19	44	428	67546
Senorbac No. 20	44	429	67547
Senorbac No. 21	44	430	67548
Senorbac No. 22	44	431	67549
Senorbac No. 23	44	433	67550
Senorbac No. 24	44	433	67551
Senorbac No. 26	44	435	67553
Senorbac No. 27	44	436	67554
Senorbac No. 28	44	437	67555
Senorbac No. 29	44	438	67556
Senorbac No. 30	44	439	67557
Senorbac No. 31	44	440	67558
Senorbac No. 32	44	441	67559
Senorbac No. 34	44	442	67560
Senorbac No. 35	44	443	67561
Senorbac No. 36	44	444	67562

**RECEIVED**  
 B.L.M. AZ STATE OFFICE  
 1995 OCT 31 AM 11:36  
 PHOENIX, ARIZONA





*E. C. John*  
E. C. John for  
KENNECOTT

1986 OCT 31 AM 11:36  
PHOENIX, ARIZONA

SUBSCRIBED and sworn to before me this 25<sup>th</sup> day of August, 1986.

My Commission Expires Sept. 18, 1988

*Henry J. Fluharty*  
Notary Public

RECEIVED  
B.L.M. AZ STATE OFFICE  
1986 OCT 31 AM 11:36  
PHOENIX, ARIZONA

101235  
67544  
OC

AFFIDAVIT OF LABOR PERFORMED  
AND IMPROVEMENTS MADE

RECEIVED  
D.L.M. AZ STATE OFFICE  
1986 OCT 31 AM 11:36  
PHOENIX, ARIZONA

STATE OF ARIZONA )  
COUNTY OF PINAL ) ss

E. C. John, acting for Kennecott, claimant, being first duly sworn, deposes and says that he is a citizen of the United States, more than eighteen years of age and resides at Kearny in Pinal County, State of Arizona, and is personally acquainted with claims listed below;

that the required annual work and/or improvements have been completed for the benefit of, and for the purpose of holding claims listed below, situated in the Lone Star Mining District, Graham County, Arizona;

that the said mining claims are consolidated into one group for common exploration and development;

that between the 29th day of April, A.D., 1986, and the 5th day of May, A.D., 1986, at least nine thousand one hundred dollars (\$9,100) worth of work and improvements were made by and at the expense of Kennecott, owner of said claims for the purpose of complying with the laws of the United States pertaining to annual assessment work, and consisted of drilling diamond drill hole No. 170 from a depth of 1,425 feet to a depth of 1,625 feet.

Said diamond drill work was performed by Boyles Bros. Drilling Company, contractor.

The location notices of the following claims are located in Section 33, Township 5 South, Range 27 East, and Sections 3, 9, and 10, Township 6 South, Range 27 East G. & S. R. B. & M.

8-26-86 11:50 A.M.

STATE OF ARIZONA, County of Graham, ss Fee \$ 14.00 No. 4024  
I hereby certify that the within Instrument was filed and recorded  
at request of Kennecott  
in Docket No. 388 Page 366-70 and indexed in Mining  
Witness my hand and official seal the day and year aforesaid.  
SHIRLEY ANGLE  
COUNTY RECORDER BY Jamie Dunson Deputy



DOCKET 388 PAGE 367

ORIGINAL LOCATION NOTICES

<u>Claim</u>	<u>Docket</u>	<u>Page</u>	<u>BLM Serial No.</u> <u>(A MC)</u>
Ace No. 5	324	244	101239
Ace No. 6	324	246	101240
Ace No. 7	324	248	101241
Ace No. 8	324	250	101242
Ace No. 9	324	252	101243
Ace No. 10	324	254	101244
Ace No. 11	324	256	101245
Ace No. 12	324	258	101246
Ace No. 13	324	260	101247
Ace No. 14	324	262	101248
Ace No. 15	324	264	101249
Delta No. 54	47	574	67738
Delta No. 55	51	469	67739
Delta No. 56	51	470	67740
Delta No. 57	46	185	67741
Delta No. 58	46	186	67742
Delta No. 59	46	187	67743
Delta No. 60	46	188	67744
Delta No. 61	46	189	67745
Delta No. 62	46	190	67746
Delta No. 63	51	468	67747
Delta No. 65	51	466	67748
Delta No. 67	51	467	67749
Epsilon No. 51	51	38	67750
Epsilon No. 52	51	39	67751
Garoga No. 4	46	73	67755
Garoga No. 5	46	72	67756
Garoga No. 6	46	71	67757
Garoga No. 7	46	70	67758
Garoga No. 8	46	69	67759
Garoga No. 9	46	68	67760
Garoga No. 10	46	67	67761
Garoga No. 11	46	66	67762
Garoga No. 12	46	65	67763
Garoga No. 13	46	64	67764
Garoga No. 14	46	63	67765
Garoga No. 15	46	62	67766
Garoga No. 16	46	61	67767
Garoga No. 17	46	60	67768
Garoga No. 18	46	59	67769
Garoga No. 19	46	58	67770
Garoga No. 20	46	57	67771
Garoga No. 21	46	56	67772
Garoga No. 22	46	55	67773
Garoga No. 23	46	54	67774
Garoga No. 24	46	53	67775
Garoga No. 25	46	52	67776

RECEIVED  
 BLM  
 PHOENIX  
 ARIZONA


<u>Claim</u>	<u>Docket</u>	<u>Page</u>	<u>BLM Serial No.</u> <u>(A MC)</u>
* Jinks No. 36	50	157	67778
* Jinks No. 37	50	158	67779
Oso Ensenada No. 3	45	323	67780
Oso Ensenada No. 4	45	324	67781
Oso Ensenada No. 5	45	325	67782
Oso Ensenada No. 6	45	326	67783
Oso Ensenada No. 7	45	327	67784
Oso Ensenada No. 8	45	328	67785
Oso Ensenada No. 9	45	329	67786
Oso Ensenada No. 10	45	330	67787
Oso Ensenada No. 11	45	331	67788
Oso Ensenada No. 12	45	332	67789
D Oso Ensenada No. 13	5145	333	67790
D Oso Ensenada No. 14	5145	334	67791
D Oso Ensenada No. 15	4645	335	67792
Oso Ensenada No. 16	45	336	67793
Pond No. 1	45	303	67794
Pond No. 2	45	304	67795
Pond No. 3	45	305	67796
Pond No. 4	45	306	67797
Pond No. 5	45	307	67798
Pond No. 6	45	308	67799
Pond No. 7	45	309	67800
Pond No. 8	45	310	67801
Pond No. 9	45	311	67802
Pond No. 10	45	312	67803
Pond No. 11	45	313	67804
Pond No. 12	45	314	67805
Pond No. 13	45	315	67806
Pond No. 14	45	316	67807
Pond No. 15	45	317	67808
Pond No. 16	45	318	67809
Pond No. 17	45	319	67810
Pond No. 18	45	320	67811
Scalper No. 7	40	343	67819
Scalper No. 8	40	344	67820
Scalper No. 9	40	345	67821
Scalper No. 10	40	346	67822
Scalper No. 11	40	347	67823
Scalper No. 12	40	348	67824
Scalper No. 13	40	349	67825
Scalper No. 14	40	350	67826
Scalper No. 15	40	351	67827
Scalper No. 16	40	352	67828

RECEIVED  
 BLM NA STATE OFFICE  
 PHOENIX, ARIZONA

**\*AMENDED LOCATION NOTICES OF CERTAIN AFORESAID CLAIMS**

<u>Claim</u>	<u>Docket</u>	<u>Page</u>	<u>BLM Serial No. (A MC)</u>
Jinks No. 36	81	469	67778
Jinks No. 37	83	128	67779
Oso Ensenada No. 10	45	382	67780
Oso Ensenada No. 11	45	383	67781
Oso Ensenada No. 12	45	384	67782
Oso Ensenada No. 13	45	385	67783
Oso Ensenada No. 14	45	386	67784
Oso Ensenada No. 15	45	387	67785
Oso Ensenada No. 16	45	388	67786
Oso Ensenada No. 17	45	389	67787
Oso Ensenada No. 18	45	390	67788
Oso Ensenada No. 19	45	391	67789
Oso Ensenada No. 20	45	392	67790
Oso Ensenada No. 21	45	393	67791
Oso Ensenada No. 22	45	394	67792
Oso Ensenada No. 23	45	395	67793
Oso Ensenada No. 24	45	396	67794
Oso Ensenada No. 25	45	397	67795
Oso Ensenada No. 26	45	398	67796
Oso Ensenada No. 27	45	399	67797
Oso Ensenada No. 28	45	400	67798
Oso Ensenada No. 29	45	401	67799
Oso Ensenada No. 30	45	402	67800

*Edward John*  
 E. C. John for  
 KENNECOTT



SUBSCRIBED and sworn to before me this 25<sup>th</sup> day of August, 1986.

My Commission Expires **Sept. 18, 1988**

*Nellie J. Fluharty*  
 Notary Public

RECEIVED  
 H. AZ STATE OFFICE  
 05 OCT 31 AM 11:36  
 PHOENIX, ARIZONA

Kennecott  
Ray Mines Division  
P.O. Box 8  
Hayden, AZ 85235  
(602) 356-7811

10125E  
47596

October 31, 1985

**Kennecott**


Bureau of Land Management  
Arizona State Office  
Mining Claims Section, Siete Square  
3707 North 7th Street  
Phoenix, Arizona 85014

Gentlemen:

Enclosed for filing on behalf of Kennecott, pursuant to Section 314 of the Federal Land Policy Management Act of 1976 and Bureau of Land Management Regulations at 43 C.F.R. 3833, are copies of Affidavits of Assessment Work Performed for the assessment year 1985-1986 on claims held in Graham County, Arizona.

They are true and correct copies of the Affidavits recorded in the Office of the Graham County Recorder, Safford, Arizona on August 29, 1986 in Docket 388 at pages 356-374.

Sincerely,



Edward C. John  
Division Geologist

ECJ/hf

Enclosures

RECEIVED  
B.L.M. AZ STATE OFFICE  
1985 OCT 31 AM 11:35  
PHOENIX, ARIZONA

AFFIDAVIT OF LABOR PERFORMED  
AND IMPROVEMENTS MADE

STATE OF ARIZONA )  
                          ) ss  
COUNTY OF PINAL )

RECEIVED  
B.L.M. AZ STATE  
1986 OCT 31 AM  
PHOENIX, ARIZONA

E. C. John, acting for Kennecott, claimant, being first duly sworn, deposes and says that he is a citizen of the United States, more than eighteen years of age and resides at Kearny in Pinal County, State of Arizona, and is personally acquainted with claims listed below;

that the required annual work and/or improvements have been completed for the benefit of, and for the purpose of holding claims listed below, situated in the Lone Star Mining District, Graham County, Arizona;

that the said mining claims are consolidated into one group for common exploration and development;

that between the 12th day of May, A.D., 1986, and the 16th day of May, A.D., 1986, at least nine thousand two hundred dollars (\$9,200) worth of work and improvements were done and performed on said claims. Such work and improvements were made by and at the expense of Kennecott, owner of said claims for the purpose of complying with the laws of the United States pertaining to annual assessment work, and consisted of drilling diamond drill hole No. 172 from the surface to a depth of 363 feet.

Said diamond drill work was performed by Boyles Bros. Drilling Company, contractor.

The location notices of the following claims are located in Sections 1, 2, 11, 12, 14 and 23, Township 6 South, Range 26 East, and Section 6, Township 6 South, Range 27 East G. & S. R. B. & M.

8-26-86 11:50 A.M.

STATE OF ARIZONA, County of Graham, ss Fee \$ 14.00 No. 4021  
I hereby certify that the within Instrument was filed and recorded  
at request of: Kennecott  
in Docket No. 388 Page 356-59 and indexed in Mining  
Witness my hand and official seal the day and year aforesaid.  
SHIRLEY ANGLE  
COUNTY RECORDER BY Janice D. [Signature] Deputy



DOCKET 388 PAGE 356

<u>Claim</u>	<u>Book or Docket</u>	<u>Page</u>	<u>BLM Serial No. (A MC)</u>
Ace No. 19	324	272	101253
Ace No. 20	324	274	101254
Ace No. 21	324	276	101255
Ace No. 22	324	278	101256
Ace No. 23	324	280	101257
Ace No. 24	324	282	101258
Ace No. 25	324	284	101259
Ace No. 26	324	286	101260
Ace No. 27	324	288	101261
Ace No. 28	324	290	101262
Ace No. 29	324	292	101263
Ace No. 30	324	294	101264
Ace No. 31	324	296	101265
Ace No. 32	324	298	101266
Ace No. 33	324	300	101267
Ace No. 34	324	302	101268
Ace No. 35	324	304	101269
Ace No. 36	324	306	101270
Ace No. 37	324	308	101271
Ace No. 38	324	310	101272
Ace No. 39	324	312	101273
Ace No. 40	324	314	101274
Ace No. 41	324	316	101275
Ace No. 42	324	318	101276
Ace No. 43	324	320	101277
Ace No. 44	324	322	101278
Ace No. 45	324	324	101279
Ace No. 46	324	326	101280
Ace No. 47	324	328	101281
Ace No. 48	324	330	101282
Ace No. 49	324	332	101283
Ace No. 50	324	334	101284
Ace No. 51	324	336	101285
Ace No. 52	324	338	101286
Ace No. 53	324	340	101287
Ace No. 54	324	342	101288
Ace No. 55	324	344	101289
Ace No. 56	324	346	101290
Ace No. 57	324	348	101291
Ace No. 58	324	350	101292
Ace No. 59	324	352	101293
Ace No. 60	324	354	101294
Ace No. 61	324	356	101295
Ace No. 62	324	358	101296
* A-1	41	242	67596
* Burgermeister	45	7	67597

RECEIVED  
 BLM AZ STATE OFFICE  
 PHOENIX, ARIZONA



<u>Claim</u>	<u>Book or Docket</u>	<u>Page</u>	<u>BLM Serial No. (A MC)</u>
Bush No. 15	53	369	67598
Bush No. 16	53	370	67599
Bush No. 17	53	371	67600
Bush No. 18	53	372	67601
Bush No. 19	53	373	67602
Bush No. 20	53	374	67603
Bush No. 21	53	375	67604
Bush No. 22	53	376	67605
Bush No. 23	53	377	67606
Bush No. 24	53	378	67607
Bush No. 25	53	379	67608
Bush No. 26	53	380	67609
Bush No. 27	53	381	67610
Bush No. 28	53	382	67611
Bush No. 29	53	383	67612
Bush No. 30	53	384	67613
Bush No. 31	53	385	67614
Bush No. 32	53	386	67615
Bush No. 33	53	387	67616
Bush No. 34	53	388	67617
Bush No. 35	53	389	67618
Bush No. 36	53	390	67619
Consolidated Metals No. 6	31, Mines	583	67621
Consolidated Metals No. 7	31, Mines	584	67622
Consolidated Metals No. 8	31, Mines	585	67623
Consolidated Metals No. 9	31, Mines	586	67624
Consolidated Metals No. 10	31, Mines	587	67625
* Consolidated Metals No. 11	31, Mines	588	67626
Consolidated Metals No. 12	31, Mines	589	67627
Consolidated Metals No. 15	31, Mines	592	67628
Consolidated Metals No. 16	31, Mines	593	67629
Consolidated Metals No. 17	31, Mines	594	67630
Consolidated Metals No. 18	31, Mines	595	67631
* Consolidated Metals No. 20	31, Mines	597	67633
Coors	41	241	67634
Griesdieck	45	5	67637
* Ironwood	45	6	67638
* Ithaca No. 9	Notice not filed before amendment		67639
* Ithaca No. 12	41	237	67640
Ithaca No. 15	41	236	67641
* Ithaca No. 20	41	235	67642
Knob Hill No. 20	42	63	67643
Knob Hill No. 22	42	65	67644
Lulubelle	40	266	67652
Mesquite	24, Mines	308	67654
Pabst	41	240	67655
Schlitz	41	246	67656


RECEIVED  
 BLM AZ STATE OFFICE  
 PHOENIX, ARIZONA

**\*AMENDED LOCATION NOTICES OF CERTAIN AFORESAID CLAIMS**

<u>Claim</u>	<u>Book or Docket</u>	<u>Page</u>	<u>BLM Serial No. (A MC)</u>
A-1	83	132	67596
Burgermeister	83	135	67597
Consolidated Metals No. 11	87	314	67626
Consolidated Metals No. 20	81	458	67633
Ironwood	87	303	67638
Ithaca No. 9	42	130	67639
Ithaca No. 12	42	133	67640
Ithaca No. 20	81	474	67642

*Edward John*

E. C. John for  
KENNECOTT



SUBSCRIBED and sworn to before me this 25<sup>th</sup> day of August, 1986.

My Commission Expires Sept. 18, 1988

*Helen J. Fisher*

Notary Public

RECEIVED  
STATE OFFICE  
ARIZONA  
31 APRIL 35 1986

101250  
67829

AFFIDAVIT OF LABOR PERFORMED  
AND IMPROVEMENTS MADE

RECEIVED  
B.L.M. AZ STATE OFFICE  
1986 OCT 31 AM 11:30  
PHOENIX, ARIZONA

STATE OF ARIZONA )  
                          ) ss  
COUNTY OF PINAL )

E. C. John, acting for Kennecott, claimant, being first duly sworn, deposes and says that he is a citizen of the United States, more than eighteen years of age and resides at Kearny in Pinal County, State of Arizona, and is personally acquainted with the claims listed below;

that the required annual work and/or improvements have been completed for the benefit of, and for the purpose of holding claims listed below, situated in the Lone Star Mining District Graham County, Arizona;

that the said mining claims are consolidated into one group for common exploration and development;

that between the 5th day of May, A.D., 1986, and the 12th day of May, A.D., 1986, at least seven thousand eight hundred dollars (\$7,800) worth of work and improvements were done and performed on said claims. Such work and improvements were made by and at the expense of Kennecott, owner of said claims for the purpose of complying with the laws of the United States pertaining to annual assessment work, and consisted of drilling diamond drill hole No. 171 from a depth of 630 feet to a depth of 873 feet.

Said diamond drill work was performed by Boyles Bros. Drilling Company, contractor.

The location notices of the following claims are located in Sections 7, 17, 18 and 20, Township 6 South, Range 27 East, G. & S. R. B. & M.

8-26-86 11:50 A.M.

STATE OF ARIZONA, County of Graham, ss Fee \$ 14.00 No. 4022  
I hereby certify that the within Instrument was filed and recorded  
at request of Kennecott  
in Docket No. 388 Page 360-3 and indexed in Mining  
Witness my hand and official seal the day and year aforesaid.  
SHIRLEY ANGLE  
COUNTY RECORDER BY Janie Johnson Deputy



ORIGINAL LOCATION NOTICE

<u>Claim</u>	<u>Docket</u>	<u>Page</u>	<u>BLM Serial No.</u> <u>(A MC)</u>
Ace No. 16	324	266	101250
Ace No. 17	324	268	101251
Ace No. 18	324	270	101252
Alpha No. 61	46	22	67829
Alpha No. 62	46	23	67830
Alpha No. 63	46	24	67831
Alpha No. 64	46	25	67832
Alpha No. 65	46	26	67833
Alpha No. 66	46	27	67834
Alpha No. 67	46	28	67835
* Alpha No. 68	46	29	67836
Alpha No. 69	46	30	67837
Alpha No. 70	46	31	67838
Alpha No. 71	46	32	67839
Alpha No. 72	46	33	67840
Alpha No. 73	46	34	67841
Alpha No. 74	46	35	67842
Alpha No. 76	46	37	67843
Beta No. 61	45	542	67844
Beta No. 62	45	543	67845
Beta No. 63	45	544	67846
Beta No. 64	45	545	67847
Beta No. 65	45	546	67848
Beta No. 66	45	547	67849
Beta No. 67	45	548	67850
Beta No. 68	45	549	67851
Beta No. 69	45	550	67852
Beta No. 70	45	551	67853
Beta No. 71	45	552	67854
Beta No. 72	45	553	67855
Beta No. 73	45	554	67856
Beta No. 74	45	555	67857
Beta No. 75	45	556	67858
Beta No. 76	45	557	67859
Beta No. 77	45	558	67860
Beta No. 78	45	559	67861
Beta No. 81	46	338	67864
Beta No. 83	46	340	67866
Beta No. 84	46	341	67867
* Beta No. 85	46	342	67868
* Beta No. 86	46	343	67869
Beta No. 87	51	474	67870
* Beta No. 88	51	475	67871
Beta No. 89	46	346	67872
Beta No. 90	46	347	67873

RECEIVED  
B.L.M. AZ  
PHOENIX, ARIZONA

Original Location — ces

<u>Claim</u>	<u>Docket</u>	<u>Page</u>	<u>BLM Serial No.</u> <u>(A MC) No.</u>
Beta No. 92	46	349	67874
Beta No. 93	51	476	67875
* Beta No. 94	51	477	67876
* Gamma No. 63	45	470	67877
Gamma No. 65	45	472	67878
Gamma No. 66	45	473	67879
Gamma No. 67	45	474	67880
Gamma No. 68	45	475	67881
Gamma No. 69	45	476	67882
Gamma No. 70	45	477	67883
Gamma No. 71	51	454	67884
Gamma No. 72	51	455	67885
Gamma No. 73	45	480	67886
Gamma No. 74	45	481	67887
Gamma No. 83	51	458	67888
Gamma No. 85	51	460	67889
Gamma No. 87	51	461	67890
Gamma No. 89	51	462	67891
* Gamma No. 91	51	463	67892
Jinks No. 3	50	124	67893
Jinks No. 4	50	125	67894
Jinks No. 5	50	126	67895
Jinks No. 6	50	127	67896
* Jinks No. 22	50	143	67897
* Jinks No. 23	50	144	67898
Jinks No. 24	50	145	67899
* Jinks No. 25	50	146	67900
Jinks No. 26	50	147	67901
* Jinks No. 27	50	148	67902
Juanita	40	334	67903
Round Ridge No. 1	40	382	67904
Round Ridge No. 2	40	383	67905
Round Ridge No. 3	40	384	67906

PHOENIX, ARIZONA

RECEIVED

\*AMENDED LOCATION NOTICES OF CERTAIN AFORESAID CLAIMS

Alpha No. 68	83	136	67836
Beta No. 85	83	342	67868
Beta No. 86	83	139	67869
Beta No. 88	81	460	67871
Beta No. 94	81	461	67876
Gamma No. 63	47	519	67877
Gamma No. 91	81	464	67893
Jinks No. 22	81	466	67897
Jinks No. 23	81	467	67898
Jinks No. 25	51	471	67900
Jinks No. 27	83	126	67902



1384-840

842890

1384-840

Lead 6689Z

RECEIVED  
B.L.H. AZ STATE OFFICE  
SEP 31 AM 11:30  
PHOENIX, ARIZONA

AFFIDAVIT OF LABOR PERFORMED  
AND IMPROVEMENTS MADE

STATE OF ARIZONA )  
COUNTY OF PINAL ) ss

E. C. John, acting for Kennecott, claimant, being first duly sworn, deposes and says that he is a citizen of the United States, more than eighteen years of age and resides at Kearny in Pinal County, State of Arizona, and is personally acquainted with the claims listed below;

that the required annual work and/or improvements have been completed for the benefit of, and for the purpose of holding claims listed below, situated in the Mineral Creek Mining District, Pinal County, Arizona;

that the said mining claims are contiguous and are consolidated into one group for common exploration and development;

that between the 23rd day of June, A.D., 1986, and the 31st day of July, A.D., 1986, at least thirty seven thousand two hundred dollars (\$37,200) worth of work and improvements were made by and at the expense of Kennecott, owner of said claims, for the purpose of complying with the laws of the United States pertaining to annual assessment work, and consisted of drilling diamond drill hole No. 1166 from the surface to a depth of 1,604 feet.

Said diamond drill work was performed by Boyles Bros. Drilling Company, contractor.

The location notices of the following claims are located in Sections 1, 2, 11, 12, 13, 14, 21, 22, 23, 24, 25, 26, 27, and 35 of Township 3 South, Range 13 East, and Sections 7, 17, 18, 19, 20, and 30, Township 3 South, Range 14 East, G. & S. R. B. & M.

Original Location Notices

RECEIVED  
 B.L.M. AZ STATE OFFICE  
 CLAIM  
 11:30  
 ARIZONA

	<u>Book or Docket</u>	<u>Page</u>	<u>BLM Serial No. (A MC)</u>
Blue Hills No. 1	280	374	67428
Blue Hills No. 2	280	375	67429
Blue Hills No. 3	280	376	67430
Blue Hills No. 4	280	377	67431
Blue Hills No. 5	280	378	67432
Blue Hills No. 6	280	379	67433
Blue Hills No. 7	280	380	67434
Blue Hills No. 8	280	381	67435
Blue Hills No. 9	280	382	67436
Blue Hills No. 10	280	383	67437
Blue Hills No. 11	280	384	67438
Blue Hills No. 12	280	385	67439
* Bur No. 20	719	628	67268
* Bur No. 22	719	630	67269
* Bur No. 24	719	632	67271
* Bur No. 25	719	633	67272
* Bur No. 26	719	634	67273
* Bur No. 27	719	635	67274
* Bur No. 28	719	636	67275
* Bur No. 29	719	637	67276
* Bur No. 30	719	638	67277
* Bur No. 31	719	639	67278
* Bur No. 32	719	640	67279
* Bur No. 33	719	641	67280
* Bur No. 34	719	642	67281
* Bur No. 35	719	643	67282
* Bur No. 36	719	644	67283
* Bur No. 37	719	645	67284
* Bur No. 38	719	646	67285
* Bur No. 39	719	647	67286
* Bur No. 40	719	648	67287
* Bur No. 41	719	649	67288
* Bur No. 62	719	668	67307
* Bur No. 63	719	669	67308
* Bur No. 64	719	670	67309
* Bur No. 65	719	671	67310
* Bur No. 66	719	672	67311
* Bur No. 67	719	673	67312
* Bur No. 68	719	674	67313
* Bur No. 69	719	675	67314
* Bur No. 71	719	677	67315
* Bur No. 73	719	679	67316
* Bur No. 75	719	681	67317
* Bur No. 77	719	683	67318
* Bur No. 79	719	685	67319
* Bur No. 81	719	687	67320
* Bur No. 83	719	689	67321



Original Location Notices

<u>Claim</u>	<u>Book or Docket</u>	<u>Page</u>	<u>BLM Serial No. (A MC)</u>
Ray No. 91	758	974	67530
Ray No. 92	758	975	67531
Ray No. 93	758	976	67532
Ray No. 94	758	977	67533
Ray No. 95	758	978	67534
Ray No. 96	758	979	67535
Ray No. 97	758	980	67536
Ray No. 98	785	779	67537
Ray No. 99	785	780	67538
Ray No. 100	785	781	67539
Ray No. 101	785	782	67540
Ray Southern 1	47, Mines	462	67181
Ray Southern 5	47, Mines	463	67182
Ray Southern 6	47, Mines	464	67183
Ray Southern 7	47, Mines	465	67184
Ray Southern 8	47, Mines	466	67185
Ray Southern 9	47, Mines	467	67186
Ray Southern 10	47, Mines	468	67187
* Ray Southern 11	47, Mines	470	67188
Ray Southern 12	47, Mines	470	67189
Ray Southern 13	52, Mines	100	67190
Ray Southern 14	52, Mines	101	67191
Ray Southern 15	52, Mines	101	67192
Ray Southern 16	55, Mines	355	67193
Ray Southern 16-A	56, Mines	526	67194
Ray Southern 17	56, Mines	527	67195
* Ray Southern 39	155	134	67196
* Ray Southern 40	155	86	67197
* Ray Southern 41	155	87	67198
* Ray Southern 42	158	88	67199
Southern No. 1	297	230	67173
Southern No. 2	297	231	67174
Southern No. 3	297	232	67175
Southern No. 4	297	233	67176
Southern No. 5	297	234	67177
Southern No. 6	297	235	67178
Southern No. 7	334	532	67179
Southern No. 8	334	533	67180

67199  
67180  
RECEIVED  
BLM AZ STATE OFFICE  
PHOENIX, ARIZONA  
MAY 31 AM 11:31



1384-842

Original Location Notices

RECEIVED  
 B.L.M. AZ STATE OFFICE  
 Claim 30  
 Good Luck  
 Hope  
 Pat No. 1  
 Pat No. 2  
 Pat No. 3  
 Pat No. 4  
 Ray No. 2  
 Ray No. 4  
 Ray No. 5  
 Ray No. 6  
 Ray No. 7  
 Ray No. 8  
 Ray No. 9  
 Ray No. 10  
 Ray No. 11  
 Ray No. 12  
 Ray No. 13  
 Ray No. 14  
 Ray No. 15  
 Ray No. 16  
 Ray No. 17  
 Ray No. 18  
 Ray No. 20  
 Ray No. 21  
 Ray No. 22  
 Ray No. 23  
 Ray No. 24  
 Ray No. 25  
 Ray No. 26  
 Ray No. 27  
 Ray No. 28  
 Ray No. 29  
 Ray No. 30  
 Ray No. 31  
 Ray No. 32  
 Ray No. 33  
 Ray No. 34  
 Ray No. 35  
 Ray No. 36  
 Ray No. 37  
 Ray No. 38  
 Ray No. 39  
 Ray No. 40  
 Ray No. 41  
 Ray No. 42  
 Ray No. 43  
 Ray No. 44

<u>Book or Docket</u>	<u>Page</u>	<u>BLM Serial No.</u> <u>(A MC)</u>
48, Mines	475	67348
48, Mines	476	67347
Pat No. 1	1076	304
Pat No. 2	1076	306
Pat No. 3	1076	308
Pat No. 4	1076	310
Ray No. 2	545	102
Ray No. 4	545	104
Ray No. 5	545	105
Ray No. 6	545	106
Ray No. 7	545	107
Ray No. 8	545	108
Ray No. 9	545	109
Ray No. 10	545	110
Ray No. 11	545	111
Ray No. 12	545	112
Ray No. 13	545	113
Ray No. 14	545	114
Ray No. 15	552	367
Ray No. 16	545	116
Ray No. 17	545	117
Ray No. 18	545	118
Ray No. 20	545	120
Ray No. 21	545	121
Ray No. 22	552	381
Ray No. 23	545	122
Ray No. 24	552	382
Ray No. 25	545	123
Ray No. 26	552	383
Ray No. 27	545	124
Ray No. 28	552	384
Ray No. 29	545	125
Ray No. 30	552	385
Ray No. 31	552	386
Ray No. 32	552	387
Ray No. 33	552	388
Ray No. 34	552	389
Ray No. 35	545	126
Ray No. 36	545	127
Ray No. 37	545	128
Ray No. 38	545	129
Ray No. 39	545	130
Ray No. 40	545	131
Ray No. 41	545	132
Ray No. 42	545	133
Ray No. 43	55	390
Ray No. 44	552	391

139158  
 138159  
 138160  
 138161  
 67441  
 67443  
 67444  
 67445  
 67446  
 67447  
 67448  
 67449  
 67450  
 67451  
 67452  
 67453  
 67454  
 67455  
 67456  
 67457  
 67459  
 67460  
 67461  
 67462  
 67463  
 67464  
 67465  
 67466  
 67467  
 67468  
 67469  
 67470  
 67471  
 67472  
 67473  
 67474  
 67475  
 67476  
 67477  
 67478  
 67479  
 67480  
 67481  
 67482  
 67483

1384-845

Original Location Notices

<u>Claim</u>	<u>Docket</u>	<u>Page</u>	<u>BLM Serial No. (A MC)</u>
RMD No. 39	1083	493	141524
RMD No. 40	1083	495	141525
RMD No. 41	1083	497	141526
RMD No. 42	1083	499	141527
RMD No. 43	1083	501	141528
RMD No. 44	1083	503	141529
RMD No. 45	1083	505	141530
RMD No. 46	1083	507	141531
RMD No. 47	1083	509	141532
RMD No. 48	1083	511	141533
RMD No. 49	1083	513	141534
RMD No. 50	1083	515	141535
RMD No. 51	1083	517	141536
RMD No. 52	1083	519	141537
RMD No. 53	1083	521	141538
RMD No. 54	1083	523	141539
RMD No. 55	1083	525	141540
RMD No. 56	1083	527	141541
RMD No. 57	1083	529	141542
RMD No. 58	1083	531	141543
RMD No. 59	1083	533	141544
RMD No. 60	1083	535	141545
RMD No. 61	1083	537	141546
RMD No. 62	1083	539	141547
RMD No. 63	1083	541	141548
RMD No. 64	1083	543	141549
RMD No. 65	1083	545	141550
RMD No. 66	1083	547	141551
RMD No. 67	1083	549	141552
RMD No. 68	1083	551	141553
RMD No. 69	1083	553	141554
RMD No. 70	1083	555	141555
RMD No. 137	1083	689	141552
RMD No. 138	1083	691	141523

RECEIVED  
BLM AZ STATE OFFICE  
31 AM:11: 31  
PHOENIX, ARIZONA

(\*) AMENDED LOCATION NOTICES OF CERTAIN ~~THE~~ SAID CLAIMS

<u>Claim</u>	<u>Book or Docket</u>	<u>Page</u>	<u>BLM Serial No. (A MC)</u>
Bur No. 20	974	263	67268
Bur No. 22	974	265	67269
Bur No. 24	974	269	67271
Bur No. 25	974	721	67272
Bur No. 26	974	273	67273
Bur No. 27	974	275	67274
Bur No. 28	974	277	67275
Bur No. 29	974	279	67276
Bur No. 30	974	281	67277
Bur No. 31	974	283	67278
Bur No. 32	974	285	67279
Bur No. 33	974	287	67280
Bur No. 34	974	289	67281
Bur No. 35	974	291	67282
Bur No. 36	974	293	67283
Bur No. 37	974	295	67284
Bur No. 38	974	297	67285
Bur No. 39	974	299	67286
Bur No. 40	974	301	67287
Bur No. 62	974	341	67307
Bur No. 63	974	343	67308
Bur No. 64	974	345	67309
Bur No. 65	974	347	67310
Bur No. 66	974	349	67311
Bur No. 67	974	351	67312
Bur No. 68	974	353	67313
Bur No. 69	974	355	67314
Bur No. 71	974	356	67315
Bur No. 73	974	359	67316
Bur No. 75	974	361	67317
Bur No. 77	974	363	67318
Bur No. 79	974	365	67319
Bur No. 81	974	367	67320
Bur No. 83	974	369	67321
Bur No. 86	974	371	67322
Bur No. 87	974	373	67323
Bur No. 88	974	375	67324
Bur No. 89	974	377	67325
Bur No. 90	974	379	67326
Bur No. 91	974	381	67327
Bur No. 92	974	383	67328
Bur No. 93	974	385	67329
Bur No. 94	974	387	67330
Bur No. 95	974	389	67331
Ray Southern No. 11	297	236	67189
Ray Southern No. 39	360	522	67196
Ray Southern No. 40	360	523	67197
Ray Southern No. 41	360	524	67198
Ray Southern No. 42	360	525	67199

RECEIVED  
 B.L.M. AZ STATE OFFICE  
 FILED IN  
 MAR 10 1971

Original Location Notices

<u>Claim</u>	<u>Book or Docket</u>	<u>Page</u>	<u>BLM Serial No. (A MC)</u>
* Adobe	52, Mines	493	67026
* A Hunch No. 2	70, Mines	151	67027
* A Hunch No. 3	70, Mines	488	67028
* A Hunch No. 4	73, Mines	267	67029
* A Hunch No. 5	73, Mines	268	67030
* A Hunch No. 6	73, Mines	269	67031
* A Hunch No. 7	78, Mines	241	67032
* Bur No. 1	719	609	67249
* Bur No. 2	719	610	67250
* Bur No. 3	719	611	67251
* Bur No. 4	719	612	67252
* Bur No. 5	719	613	67253
* Bur No. 6	719	614	67254
* Bur No. 7	719	615	67255
* Bur No. 8	719	616	67256
* Bur No. 9	719	617	67257
* Bur No. 10	719	618	67258
* Bur No. 11	719	619	67259
* Bur No. 12	719	620	67260
* Bur No. 13	719	621	67261
* Bur No. 14	719	622	67262
* Bur No. 15	719	623	67263
* Bur No. 16	719	624	67264
* Bur No. 17	719	625	67265
* Bur No. 18	719	626	67266
* Bur No. 19	719	627	67267
* Bur No. 43	720	591	67289
* Bur No. 45	719	651	67290
* Bur No. 46	719	652	67291
* Bur No. 47	719	653	67292
* Bur No. 48	719	674	67293
* Bur No. 49	719	655	67294
* Bur No. 50	719	656	67295
* Bur No. 51	719	657	67296
* Bur No. 52	719	658	67297
* Bur No. 53	719	659	67298
* Bur No. 54	719	660	67299
* Bur No. 55	719	661	67300
* Bur No. 56	719	662	67301
* Bur No. 57	719	663	67302
* Bur No. 58	719	664	67303
* Bur No. 59	719	665	67304
* Bur No. 60	719	666	67305
* Bur No. 61	719	667	67306
* Bur No. 86	719	690	67322
* Bur No. 87	719	691	67323
* Bur No. 88	719	692	67324
* Bur No. 89	719	693	67325
* Bur No. 90	719	694	67326

PHOENIX, ARIZONA  
 RECEIVED  
 1986 OCT 31 AM 11:31

Original Location Notices

1384-848

BLM Serial No.

<u>Claim</u>	<u>Book or Docket</u>	<u>Page</u>	<u>(A-MC)</u>
* Bur No. 91	719	695	67327
* Bur No. 92	719	696	67328
* Bur No. 93	719	697	67329
* Bur No. 94	719	698	67330
* Bur No. 95	719	699	67331
* Bur No. 116	719	718	67332
* Bur No. 117	719	719	67333
* Bur No. 118	719	720	67334
* Bur No. 119	719	721	67335
* Bur No. 120	719	722	67336
* Bur No. 121	719	723	67337
* Bur No. 122	719	724	67338
* Bur No. 123	719	725	67339
* Bur No. 124	719	726	67340
* Bur No. 125	719	727	67341
* Bur No. 126	719	728	67342
* Bur No. 127	719	729	67343
* Bur No. 128	719	730	67344
* Bur No. 129	719	731	67345
* Bur No. 130	719	732	67346
Canyon No. 6	364	200	67033
Canyon No. 7	364	201	67034
Carnation	30, Mines	499	67035
Chest	35, Mines	197	67036
* Chloride Gulch	15, Mines	219	67037
Combination	30, Mines	499	67038
Contact No. 3	32, Mines	531	67039
Copper Ace No. 1	264	537	67040
Copper Ace No. 2	264	538	67041
Copper Ace No. 3	264	539	67042
Copper Ace No. 4	264	540	67043
Copper Era No. 1	246	275	67044
* Copper Zone No. 4	24, Mines	543	67045
* Copper Zone No. 5	24, Mines	544	67046
Happy Vale	35, Mines	421	67047
Led	35, Mines	301	67048
Major	32, Mines	531	67049
Major No. 2	32, Mines	532	67050
Major No. 3	32, Mines	532	67051
Major No. 4	35, Mines	421	67052
Major No. 5	46, Mines	26	67053
Major No. 6	46, Mines	26	67054
* Mescal No. 1	188	564	67055
Mescal No. 2	188	565	67056
Mescal No. 3	188	566	67057
Mescal No. 4	188	567	67058
Mescal No. 5	189	328	67059
Mescal No. 6	188	568	67060

RECEIVED  
OFFICE  
PHOENIX, ARIZONA

1384-849

<u>Claim</u>	<u>Book or Docket</u>	<u>Page</u>	<u>BLM Serial No. (A MC)</u>
Mescal No. 7	188	569	67061/
Mescal No. 8	189	55	67062/
Mescal No. 9	189	56	67063/
Mescal No. 10	189	57	67064/
Mescal No. 11	189	58	67065/
Mescal No. 12	189	59	67066/
Mescal No. 13	189	60	67067/
Mescal No. 14	189	61	67068/
Mescal No. 15	189	62	67069/
Mescal No. 16	189	329	67070/
Mescal No. 17	189	63	67071/
Mescal No. 18	189	199	67072/
Mescal No. 19	189	64	67073/
Mescal No. 20	189	65	67074/
Mescal No. 21	189	210	67075/
Mescal No. 22	189	201	67076/
Mescal No. 23	189	202	67077/
Mescal No. 24	189	203	67078/
Mescal No. 25	189	204	67079/
* Mescal No. 26	189	205	67080/
Mescal No. 27	194	529	67081/
Mescal No. 28	194	530	67082/
Mescal No. 29	194	531	67083/
Mescal No. 30	194	532	67084/
Mescal No. 31	194	533	67085/
Mescal No. 32	194	534	67086/
Mescal No. 33	194	535	67087/
Mescal No. 34	194	536	67088/
Mescal No. 35	194	537	67089/
Mescal No. 36	194	538	67090/
Mescal No. 37	194	539	67091/
Mescal No. 38	194	540	67092/
Mescal No. 39	194	541	67093/
Mescal No. 40	195	564	67094/
Mescal No. 41	195	565	67095/
Mescal No. 42	195	566	67096/
Mescal No. 43	197	230	67097/
Mescal No. 44	197	231	67098/
Mescal No. 45	197	232	67099/
Mescal No. 46	197	233	67100/
Mescal No. 47	197	234	67101/
Mescal No. 48	197	235	67102/
Mescal No. 49	197	236	67103/
Mescal No. 50	195	562	67104/
Mescal No. 51	195	563	67105/
Mesquite No. 1	197	228	67106/
Mesquite No. 2	197	229	67107/

PHOENIX, ARIZONA

1986 OCT 31 AM 11:31



Original Location Notices

1384-850

<u>Claim</u>	<u>Book or Docket</u>	<u>Page</u>	<u>BLM Serial No.</u> <u>(A MC)</u>
Odessa	35, Mines	198	67108/
Olive	35, Mines	188	67109/
Recall	35, Mines	198	67110/
Rustler No. 1	364	196	67111/
Rustler No. 2	364	197	67112/
Rustler No. 3	364	198	67113/
Rustler No. 4	364	199	67114/
Silverball(Silver Ball)	39, Mines	457	67115/
Silver King	31, Mines	495	67116/
Silyer Lead	31, Mines	496	67117/
Silver Leaf(Silver Leap)	31, Mines	497	67118/
Silver Leap No. 3	32, Mines	530	67119/
Silver Queen	31, Mines	496	67120/
Silver Threads	31, Mines	497	67121/
Star	31, Mines	494	67122/
Would be Expert	31, Mines	302	67123/

**RECEIVED**  
B.L.M. AZ STATE OFFICE  
1986 OCT 31 AM 11:31  
PHOENIX, ARIZONA

1384-851

(\*) AMENDED LOCATION NOTICES OF CERTAIN AFORESAID CLAIMS

<u>Claim</u>	<u>Book or Docket</u>	<u>Page</u>	<u>BLM Serial No.</u> <u>(A MC)</u>
Adobe	372	493	67026
A Hunch No. 2	213	35	67027
A Hunch No. 3	213	36	67028
A Hunch No. 4	213	37	67029
A Hunch No. 5	213	38	67030
A Hunch No. 6	213	39	67031
A Hunch No. 7	213	40	67032
Bur No. 1	974	225	67249
Bur No. 2	974	227	67250
Bur No. 3	974	229	67251
Bur No. 4	974	231	67252
Bur No. 5	974	233	67253
Bur No. 6	974	235	67254
Bur No. 7	974	237	67255
Bur No. 8	974	239	67256
Bur No. 9	974	241	67257
Bur No. 10	974	243	67258
Bur No. 11	974	245	67259
Bur No. 12	974	247	67260
Bur No. 13	974	249	67261
Bur No. 14	974	251	67262
Bur No. 15	974	253	67263
Bur No. 16	974	255	67264
Bur No. 17	974	257	67265
Bur No. 18	974	259	67266
Bur No. 19	974	261	67267
Bur No. 43	974	305	67289
Bur No. 45	974	307	67290
Bur No. 46	974	309	67291
Bur No. 47	974	311	67292
Bur No. 48	974	313	67293
Bur No. 49	974	315	67294
Bur No. 50	974	317	67295
Bur No. 51	974	319	67296
Bur No. 52	974	321	67297
Bur No. 53	974	323	67298
Bur No. 54	974	325	67299
Bur No. 55	974	327	67300
Bur No. 56	974	329	67301
Bur No. 57	974	331	67302
Bur No. 58	974	333	67303
Bur No. 59	974	335	67304
Bur No. 60	974	337	67305
Bur No. 61	974	339	67306

RECEIVED  
 1968 OCT 31 AM 11:31  
 PHOENIX, ARIZONA


1384-852

## (\*) AMENDED LOCATION NOTICES OF CERTAIN AFORESAID CLAIMS

<u>Claim</u>	<u>Book or Docket</u>	<u>Page</u>	<u>BLM Serial No. (A MC)</u>
Bur No. 86	974	371	67322
Bur No. 87	974	373	67323
Bur No. 88	974	375	67324
Bur No. 89	974	377	67325
Bur No. 90	974	379	67326
Bur No. 91	974	381	67327
Bur No. 92	974	383	67328
Bur No. 93	974	385	67329
Bur No. 94	974	387	67330
Bur No. 95	974	389	67331
Bur No. 116	974	391	67332
Bur No. 117	974	393	67333
Bur No. 118	974	395	67334
Bur No. 119	974	397	67335
Bur No. 120	974	399	67336
Bur No. 121	974	401	67337
Bur No. 122	974	403	67338
Bur No. 123	974	405	67339
Bur No. 124	974	407	67340
Bur No. 125	974	409	67341
Bur No. 126	974	411	67342
Bur No. 127	974	413	67343
Bur No. 128	974	415	67344
Bur No. 129	974	417	67345
Bur No. 130	974	419	67346
Chloride Gulch	36, Mines	591	67037
Copper Zone No. 4	372	491	67045
Copper Zone No. 5	372	492	67046
Mescal No. 1	193	425	67055
Mescal No. 26	194	528	67080

RECEIVED  
B.L.M. AZ STATE OFFICE  
1986 OCT 31 AM 11:31  
PHOENIX, ARIZONA

*Edward John*  
E. C. John for KENECOTT



SUBSCRIBED and sworn to before me this 25<sup>th</sup> day of August, 1986.

My Commission Expires Sept. 18, 1988

*Helen J. Stuharty*  
Notary Public

1384-830

812886

66974  
CD

NOTICE  
OF  
INTENTION TO HOLD

RECEIVED  
B.L.M. AZ STATE OFFICE  
1986 OCT 31 AM 11: 29  
PHOENIX, ARIZONA

Name of Claims : Javalina Nos. 1 through 17 (BLM Serial Nos. AMC 66974 through 66990)  
Description : Said mill site claims are located in the west half of Section 19 and the east half of Section 24, Township 3 South, Range 13 and 14 East, G. & S.R.B. & M.  
Owner : Kennecott  
Mailing Address : Hayden, Arizona 85235

The above-named mill site claims are being held by the owner for the purpose of mine waste disposal and/or ore processing plant sites. This document is being filed to comply with Title 43 U.S.C. Section 3833.2-3.



*Edward John*  
E. C. John for KENNECOTT

SUBSCRIBED and sworn before me this 25<sup>th</sup> of August, 1986.

My Commission Expires Sept. 18, 1988

*Walter J. Fluharty*  
Notary Public

1384-831

842887

66892

CD

NOTICE  
OF  
INTENTION TO HOLD

RECEIVED  
B.L.M. AZ STATE OFFICE  
1986 OCT 31 AM 11:29  
PHOENIX, ARIZONA

Name of Claims : Ax Nos. 1 through 82 (BLM Serial Nos. 66892 through 66973)  
Description : Said mill site claims are located in the east half of Section 19 and the west half of Section 20, Township 3 South, Range 13 East, G. & S.R.B. & M.  
Owner : Kennecott  
Mailing Address : Hayden, Arizona 85235

The above-named mill site claims are being held by the owner for the purpose of mine waste disposal and/or ore processing plant sites. This document is being filed to comply with Title 43 U.S.C. Section 3833.2-3.



*Edward C. John*

E. C. John for KENNECOTT

SUBSCRIBED and sworn before me this 25<sup>th</sup> of August, 1986.

My Commission Expires Sept. 18, 1988


*Helen J. Fluharty*  
Notary Public



1384-839

RECEIVED  
B.L.H. AZ STATE OFFICE  
1986 OCT 31 AM 11:30  
PHOENIX, ARIZONA

*Edward C. John*  
E. C. John for KENNECOTT



SUBSCRIBED and sworn to before me this 25<sup>th</sup> day of August, 1986.

My Commission Expires Sept. 18, 1988

*Heleen J. Fluharty*  
Notary Public

67-115

1384-853

812891

67124

(1)

RECEIVED  
B.L.H. AZ STATE OFFICE  
1986 OCT 31 AM 11:31  
PHOENIX, ARIZONA

AFFIDAVIT OF LABOR PERFORMED  
AND IMPROVEMENTS MADE

STATE OF ARIZONA )  
                          ) ss  
COUNTY OF PINAL )

E. C. John, acting for Kennecott, claimant, being first duly sworn, deposes and says that he is a citizen of the United States, more than eighteen years of age and resides at Kearny in Pinal County, State of Arizona, and is personally acquainted with the claims listed below;

that the required annual work and/or improvements have been completed for the benefit of, and for the purpose of holding claims listed below, situated in the Riverside Mining District, Pinal County, Arizona;

that the said mining claims are contiguous and are consolidated into one group for common exploration and development;

that between the 1st day of June, A.D., 1986, and the 30th day of June, A.D., 1986, at least four thousand nine hundred dollars (\$4,900) worth of work and improvements were made by and at the expense of Kennecott, owner of said claims, for the purpose of complying with the laws of the United States pertaining to annual assessment work, and consisted of drilling diamond drill hole No. 1163 from the 460 feet to a depth of 660 feet.

Said diamond drill work was performed by Boyles Bros. Drilling Company, contractor.

The location notices of the following claims are located in Sections 7 and 18, Township 4 South, Range 14 East, and Section 13, Township 4 South, Range 13 East, G. & S. R. B. & M.



1384-854

ORIGINAL LOCATION NOTICES

RECEIVED  
B.L.M. AZ STATE OFFICE  
CLAIM  
ARIZONA

	<u>Docket</u>	<u>Page</u>	<u>BLM Serial No.</u> <u>(A MC)</u>
* Erman No. 1	537	209	67124/
* Erman No. 2	537	210	67125/
* Erman No. 3	537	211	67126/
* Erman No. 4	537	212	67127/
* Erman No. 5	537	213	67128/
* Erman No. 6	537	214	67129/
* Erman No. 7	537	215	67130/
* Erman No. 8	537	216	67131/
* Erman No. 9	537	217	67132/
* Erman No. 10	537	218	67133/
* Erman No. 11	537	219	67134/
* Erman No. 12	537	220	67135/
* Erman No. 13	537	221	67136/
* Erman No. 14	537	222	67137/
* Erman No. 15	537	223	67138/
* Erman No. 16	537	224	67139/
* Erman No. 17	537	225	67140/
* Erman No. 18	537	226	67141/
* Erman No. 19	537	227	67142/
* Erman No. 20	537	228	67143/
* Erman No. 21	537	229	67144/
* Erman No. 22	537	230	67145/
* Erman No. 23	537	231	67146/
* Erman No. 24	537	232	67147/
* Erman No. 25	537	233	67148/
* Erman No. 26	537	234	67149/
* Erman No. 27	537	235	67150/
* Erman No. 28	537	236	67151/
* Erman No. 29	537	237	67152/
* Erman No. 30	542	378	67153/
* Erman No. 31	542	379	67154/
River No. 4	673	389	67155/
River No. 5	673	390	67156/
River No. 6	673	391	67157/
River No. 7	673	392	67158/
River No. 8	673	393	67159/
River No. 9	673	394	67160/
River No. 13	673	398	67161/
River No. 14	673	399	67162/
River No. 15	673	400	67163/
River No. 16	673	401	67164/

1384-855

ORIGINAL LOCATION NOTICES, continued

<u>Claim.</u>	<u>Docket</u>	<u>Page</u>	<u>BLM Serial No.</u> <u>(A MC)</u>
River No. 17	673	402	67165/
River No. 18	673	403	67166/
River No. 22	673	404	67167/
River No. 23	673	405	67168/
River No. 24	673	406	67169/
River No. 25	673	407	67170/
River No. 26	673	408	67171/
River No. 27	673	409	67172/

RECEIVED  
B.L.M. AZ STATE OFFICE  
OCT 31 AM 11:33  
1936  
PHOENIX, ARIZONA

AMENDED LOCATION NOTICES OF CERTAIN AFORESAID CLAIMS


<u>Claim</u>	<u>Docket</u>	<u>Page</u>	<u>BLM Serial No.</u> <u>(A MC)</u>
Erman No. 1	974	163	67124
Erman No. 2	974	165	67125
Erman No. 3	974	167	67126
Erman No. 4	974	169	67127
Erman No. 5	974	171	67128
Erman No. 6	974	173	67129
Erman No. 7	974	175	67130
Erman No. 8	974	177	67131
Erman No. 9	974	179	67132
Erman No. 10	974	181	67133
Erman No. 11	974	183	67134
Erman No. 12	974	185	67135
Erman No. 13	974	187	67136
Erman No. 14	974	189	67137
Erman No. 15	974	191	67138
Erman No. 16	974	193	67139
Erman No. 17	974	195	67140
Erman No. 18	974	197	67141
Erman No. 19	974	199	67142
Erman No. 20	974	201	67143
Erman No. 21	974	203	67144
Erman No. 22	974	205	67145
Erman No. 23	974	207	67146
Erman No. 24	974	209	67147
Erman No. 25	974	211	67148

AMMENDED LOCATION NOTICES, continued

<u>Claim</u>	<u>Docket</u>	<u>Page</u>	<u>BLM Serial No. (A MC)</u>
Erman No. 26	974	213	67149
Erman No. 27	974	215	67150
Erman No. 28	974	217	67151
Erman No. 29	974	219	67152
Erman No. 30	974	221	67153
Erman No. 31	974	223	67154

RECEIVED  
 B.L.M. AZ STATE OFFICE  
 1986 OCT 31 AM 11:31  
 PHOENIX, ARIZONA

*Edward John*  
 E. C. John for KENNECOTT



SUBSCRIBED and sworn to before me this 25<sup>th</sup> day of August, 1986.

My Commission Expires Sept. 18, 1988


*Helen J. Fluharty*  
 Notary Public



RECEIVED  
R.L.M. AZ STATE OFFICE  
CLERK  
OCT 31 AM 11:32  
PHOENIX, ARIZONA

Original Location Notices

	<u>Docket</u>	<u>Page</u>	<u>BLM Serial No.</u> <u>(A MC)</u>
Belgravia No. 1	536	29	67349/
Belgravia No. 2	536	30	67350/
Belgravia No. 3	536	31	67351/
Belgravia No. 4	536	32	67352/
Belgravia No. 5	536	33	67353/
Belgravia No. 6	536	34	67354/
Belgravia No. 7	536	35	67355/
Belgravia No. 8	536	36	67356/
Belgravia No. 9	536	37	67357/
Belgravia No. 10	536	38	67358/
Belgravia No. 11	536	39	67359/
Belgravia No. 12	536	40	67360/
Belgravia No. 13	536	41	67361/
Belgravia No. 14	536	42	67362/
Belgravia No. 15	536	43	67363/
Belgravia No. 16	536	44	67364/

  
*Edward John*  
 E. C. John for KENNECOTT

SUBSCRIBED and sworn to before me this 25<sup>th</sup> day of August, 1986.

My Commission Expires Sept. 18, 1988

*Helene K. Fluharty*  
Notary Public



\*\*\* CERTIFICATE OF RECORDING \*\*\*

STATE OF ARIZONA, COUNTY OF PINAL (SS)

I HEREBY CERTIFY THAT THE WITHIN INSTRUMENT WAS FILED FOR RECORD IN PINAL COUNTY, STATE OF ARIZONA. WITNESS MY HAND AND OFFICIAL SEAL.

NO: 842888	TIME: 1120 28AUG86	PAGES: 006	FEE:	\$	7.00
				\$	4.00
				\$	0.00

KATHLEEN C. FELIX  
 PINAL COUNTY RECORDER, BY ..... DEPUTY

HOLD FROM: KCC  
 TO: CHOCHISE 02

\*\*\* CERTIFICATE OF RECORDING \*\*\*

STATE OF ARIZONA, COUNTY OF PINAL (SS)

I HEREBY CERTIFY THAT THE WITHIN INSTRUMENT WAS FILED FOR RECORD IN PINAL COUNTY, STATE OF ARIZONA. WITNESS MY HAND AND OFFICIAL SEAL.

NO: 842889	TIME: 1120 28AUG86	PAGES: 002	FEE:	\$	6.00
				\$	4.00
				\$	5.00

KATHLEEN C. FELIX  
 PINAL COUNTY RECORDER, BY ..... DEPUTY

LABOR FROM: KCC  
 TO: WEDGE 01

\*\*\* CERTIFICATE OF RECORDING \*\*\*

STATE OF ARIZONA, COUNTY OF PINAL (SS)

I HEREBY CERTIFY THAT THE WITHIN INSTRUMENT WAS FILED FOR RECORD IN PINAL COUNTY, STATE OF ARIZONA. WITNESS MY HAND AND OFFICIAL SEAL.

NO: 842890	TIME: 1120 28AUG86	PAGES: 013	FEE:	\$	14.00
				\$	4.00
				\$	5.00

KATHLEEN C. FELIX  
 PINAL COUNTY RECORDER, BY ..... DEPUTY

LABOR FROM: KCC  
 TO: BLUE HILL 01-12

RECEIVED  
 B.L.M. AZ STATE OFFICE  
 1986 OCT 31 AM 11:32  
 PHOENIX, ARIZONA





609 91

JD

AFFIDAVIT OF LABOR PERFORMED  
AND IMPROVEMENTS MADE

STATE OF ARIZONA )  
                          ) ss  
COUNTY OF PINAL )

E. C. John, acting for Kennecott, claimant, being first duly sworn, deposes and says that he is a citizen of the United States, more than eighteen years of age and resides at Kearny in Pinal County, State of Arizona, and is personally acquainted with the claims listed below;

that the said mining claims are all contiguous and are consolidated into one group for common exploration and development;

that said claims are situated in the Banner Mining District, Gila County, Arizona, the location notices of which are recorded in the office of the County Recorder of said county;

that between the 15th day of May, A.D., 1986, and the 15th day of June, A.D., 1986, at least five hundred dollars (\$500) worth of work and/or improvements were made by and at the expense of Kennecott, owner of said claims, for the purpose of complying with the laws of the United States pertaining to annual assessment work, and consisted of drilling diamond drill hole No. KC-31 from a depth of 193 feet to a depth of 203 feet. Said diamond drill work was performed by Boyles Bros. Drilling Company, contractor.

The location notices of the following claims fall within Section 27, Township 4 South, Range 15 East, G. & S. R. B. & M.

RECEIVED  
B.L.M. AZ STATE OFFICE  
1986 OCT 31 AM 11:33  
PHOENIX, ARIZONA


RECEIVED  
 B.L.M. AZ STATE OFFICE  
 1986 OCT 31 AM 11:33  
 TUCSON, ARIZONA

ORIGINAL LOCATION NOTICES

	<u>Book or Docket</u>	<u>Page</u>	<u>BLM Serial No. (AMC)</u>
* Chilito No. 1	47, Mines	577	66991
* Chilito No. 2	47, Mines	580	66992
* Cobre Verde No. 8 (Chilito No. 3)	41, Mines	464	66993
* Chilito No. 4	47, Mines	578	66994
Chilito No. 41	225	170	66995

\*AMENDED LOCATION NOTICES OF CERTAIN AFORESAID CLAIMS

Chilito No. 1	225	136	66991
Chilito No. 2	225	137	66992
Chilito No. 3 (Cobre Verde No. 8)	42, Mines	244	66993
Chilito No. 3	224	334	
Chilito No. 3	225	138	
Chilito No. 4	225	139	66994

  
Edward C. John  
 E. C. John for KENNECOTT

SUBSCRIBED and sworn to before me this 25<sup>th</sup> day of August, 1986.

My Commission Expires Sept. 18, 1988

Helen J. Fluharty  
 Notary Public

\$10.00 + \$4.00 S.C.  
2:40 #100 P.N.  
C. CASH

538357

STATE OF ARIZONA, County of Gila, ss:  
I do hereby certify that the within instrument was filed and recorded at request of E. C. John for Kennecott

Date Aug. 26, 1986 Time 2:40 P. M., Docket 680 Official Records Pages 143 - 145  
Records of Gila County, Arizona

WITNESS my hand and official seal the day and year first above written.

MARY V. DE PAOLI, County Recorder

By Margaret Ann Maru Deputy.

UNRECORDED  
MICROFILMED

RECEIVED  
B.L.M. AZ STATE OFFICE  
1986 OCT 31 AM 11:33  
PHOENIX, ARIZONA



66996

W

AFFIDAVIT OF LABOR PERFORMED  
AND IMPROVEMENTS MADE

STATE OF ARIZONA )  
                          ) ss  
COUNTY OF PINAL )

E. C. John, acting for Kennecott, claimant, being first duly sworn, deposes and says that he is a citizen of the United States, more than eighteen years of age and resides at Kearny in Pinal County, State of Arizona, and is personally acquainted with the claims listed below;

that the said mining claims are all contiguous and are consolidated into one group for common exploration and development;

that said claims are situated in the Banner Mining District, Gila County, Arizona, the location notices of which are recorded in the office of the County Recorder of said county;

that between the 15th day of May, A.D., 1986, and the 5th day of June, A.D., 1986, at least one thousand seven hundred dollars (\$1,700) worth of work and/or improvements were made by and at the expense of Kennecott, owner of said claims, for the purpose of complying with the laws of the United States pertaining to annual assessment work, and consisted of drilling diamond drill hole No. KC-51 from a depth of 900 feet to a depth of 1000 feet. The Boyles Bros. Drilling Company, contractor, was employed by said owner and performed the above work.

The following location notices are located in Sections 22 and 27, Township 4 South, Range 15 East, G. & S. R. B. & M.

RECEIVED  
B.L.M. AZ STATE OFFICE  
1986 OCT 31 AM 11:33  
PHOENIX, ARIZONA

ORIGINAL LOCATION NOTICES

<u>Claim</u>	<u>Book or Docket</u>	<u>Page</u>	<u>BLM Serial No.</u>
* Chilito No. 6	47, Mines	581	66996
* Chilito No. 7	47, Mines	582	66997
* Chilito No. 8	47, Mines	583	66998
* Copper Glance No. 1 (Chilito 12)	41, Mines	464	66999
* Copper Glance No. 2 (Chilito 13)	41, Mines	465	67000
* Two Bridges (Chilito 14)	47, Mines	559	67001
* Evener (Chilito 15)	47, Mines	560	67002
* Copper Glance No. 7 (Chilito 19)	41, Mines	466	67003
* Chilena No. 3 (Chilito 29)	47, Mines	556	67004
* Chilena No. 4 (Chilito 30)	47, Mines	557	67005
* Chilena No. 5 (Chilito 32)	47, Mines	558	67006
* Chilena No. 2 (Chilito 33)	47, Mines	555	67007
Chilito No. 42	238	465	67008
Ethel	41, Mines	12	67009
Spring	47, Mines	121	67010
Drusilla	47, Mines	93	67011
Fanny	47, Mines	94	67012

RECEIVED  
 U.S. BUREAU OF LAND MANAGEMENT  
 PHOENIX, ARIZONA

\*AMENDED LOCATION NOTICES OF CERTAIN AFORESAID CLAIMS

Chilito No. 6	42, Mines	225	140	66996
Chilito No. 7	42, Mines	225	141	66997
Chilito No. 8		225	142	66998
Chilito No. 12	42, Mines		246	66999
Chilito No. 12		225	145	
Chilito No. 13	42, Mines		247	67000
Chilito No. 13		225	146	
Chilito No. 14	42, Mines		248	67001
Chilito No. 14		225	147	
Chilito No. 15	42, Mines		249	67002
Chilito No. 15			225	148
Chilito No. 19	42, Mines		250	67003
Chilito No. 19		225	149	
Chilito No. 29	42, Mines		260	67004
Chilito No. 29		225	159	
Chilito No. 30	42, Mines		261	67005
Chilito No. 30		225	160	
Chilito No. 32	42, Mines		262	67006
Chilito No. 32		225	161	
Chilito No. 33	42, Mines		263	67007
Chilito No. 33		225	162	

*Edward John*  
 E. C. John for KENNECOTT, PHOENIX, ARIZONA  
 NOTARY PUBLIC

SUBSCRIBED and sworn to before me this 25<sup>th</sup> day of August, 1986.

My Commission Expires Sept. 18, 1988

*Heleen J. Fluharty*  
 Notary Public

RECEIVED  
 B.L.M. AZ STATE OFFICE  
 1986 OCT 31 AM 11:34  
 PHOENIX, ARIZONA


\$10.00 + \$4.00 SC.  
 2:40 \$1.00 P.H.  
 C QASH

538359

STATE OF ARIZONA, County of Gila, ss; I do hereby certify that the within instrument was filed and recorded at request of E. C. John for Kennecott

Date Aug. 26, 1986 Time 2:40 P. M. Docket 680 Official Records Pages 149 - 151  
 Records of Gila County, Arizona.

WITNESS my hand and official seal the day and year first above written.



MARY V. DE PAOLI, County Recorder  
 By *Margaret Ann Morris* Deputy.  
 COMPARED  
 MICROFILMED

67013

Page 2 of 2

PHOENIX

1986 OCT 3

B.L.M. AZ STATE OFFICE

RECEIVED

ORIGINAL LOCATION NOTICES


<u>Claim</u>	<u>Book or Docket</u>	<u>Page</u>
Black Eagle No. 1	49, Mines	550
Black Eagle No. 2	49, Mines	550
Black Eagle No. 3	49, Mines	551
Black Eagle No. 4	49, Mines	551
Black Eagle No. 5	49, Mines	551
Black Eagle No. 6	49, Mines	552
* Fraction No. 6	160	511
* Chilito No. 9	47, Mines	586

BLM Serial No (AMC)

- 67014
- 67015
- 67016
- 67017
- 77018
- 67019
- 67020
- 67013

\*AMENDED LOCATION NOTICES OF CERTAIN AFORESAID CLAIMS

Fraction No. 6	226	538	67020
Fraction No. 6	250	456	67020
Chilito No. 9	224	335	67013
Chilito No. 9	225	143	67013



*Edward John*  
 E. C. John for KENNECOTT

SUBSCRIBED and sworn to before me this 25<sup>th</sup> day of August, 1985.

My Commission Expires Sept. 18, 1988

*Helen J. Fluharty*  
 Notary Public

RECEIVED  
B.L.H. AZ STATE OFFICE  
1986 OCT 31 AM 11:33  
PHOENIX, ARIZONA

110.00 + \$4.00 SQ.  
2:40 \$1.00 PH  
CASH

538358

STATE OF ARIZONA, County of Gila, ss.  
I do hereby certify that the within instrument was filed and recorded at request of E. C. John for Kennecott

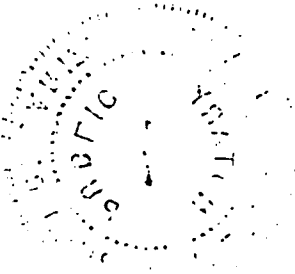
Date Aug. 26, 1986 Time 2:40 P. M., Docket 680 Official Records Page S. 146 - 148  
Records of Gila County, Arizona.

WITNESS my hand and official seal the day and year first above written.

MARY V. DE PAOLI, County Recorder

~~COUNTERED~~

By Margaret A. Martin Deputy.





AFFIDAVIT OF LABOR PERFORMED  
AND IMPROVEMENTS MADE

STATE OF ARIZONA )  
                          ) ss  
COUNTY OF PINAL )

E. C. John, acting for Kennecott, claimant, being first duly sworn, deposes and says that he is a citizen of the United States, more than eighteen years of age and resides at Kearny in Pinal County, State of Arizona, and is personally acquainted with the claims listed below;

that the required annual work and/or improvements have been completed for the benefit of, and for the purpose of holding the claims listed below, situated in the Banner Mining District, Gila County, Arizona;

that the said mining claims are all contiguous and are consolidated into one group for common exploration and development;

that between the 15th day of May, A.D., 1986, and the 15th day of June, A.D., 1986, at least eight hundred dollars (\$800) worth of work and improvements were done and performed on said claims. Such work and improvements were made by and at the expense of Kennecott, owner of said claims, for the purpose of complying with the laws of the United States pertaining to annual assessment work, and consisted of drilling diamond drill hole No. KC-37 from a depth of 678 feet to a depth of 688 feet.

The Boyles Bros. Drilling Company, contractor, was employed by said owner and performed the above work.

The location notices of the following claims are located within Section 27, Township 4 South, Range 15 East, G. & S. R. 4.

RECEIVED  
R.L.H. AZ STATE OFFICE  
2006 OCT 31 AM 11:33  
PHOENIX, ARIZONA

Kennecott  
Raf Mines Division  
P.O. Box 8  
Hayden, AZ 85235  
(602) 356-7811

67021  
ed

**Kennecott**

October 31, 1986

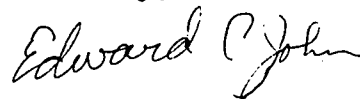
Bureau of Land Management  
Arizona State Office  
Mining Claims Section, Siete Square  
3707 North 7th Street  
Phoenix, Arizona 85014

Gentlemen:

Enclosed for filing on behalf of Kennecott, pursuant to Section 314 of the Federal Land Policy Management Act of 1976 and Bureau of Land Management Regulations at 43 C.F.R. 3833, are copies of Affidavits of Assessment Work Performed for the assessment year 1985-1986 on claims held in Gila County, Arizona.

They are true and correct copies of the Affidavits recorded in the office of the Gila County Recorder, Globe, Arizona, on August 26, 1986 in Docket 680 at pages 141-151.

Sincerely,



Edward C. John  
Division Geologist

RECEIVED  
S.L.M. AZ STATE OFFICE  
1986 OCT 31 AM 11:33  
PHOENIX, ARIZONA

ECJ/hf

Enclosures

AFFIDAVIT OF LABOR PERFORMED  
AND IMPROVEMENTS MADE

STATE OF ARIZONA )  
                          ) ss  
COUNTY OF PINAL )

RECEIVED  
 B.L.M. AZ STATE OFFICE  
 PHOENIX, ARIZONA  
 1985 OCT 31 AM 11:30

E. C. John, acting for Kennecott, claimant, being first duly sworn, deposes and says that he is a citizen of the United States, more than eighteen years of age and resides at Kearny in Pinal County, State of Arizona, and is personally acquainted with the claims listed below;


that the required annual work and/or improvements have been completed for the benefit of, and for the purpose of holding the claims listed below, situated in the Banner Mining District, Gila County, Arizona;

that between the 1st day of September, A.D., 1985, and the 15th day of September, A.D., 1985, at least four hundred dollars (\$400) worth of work and improvements were done and performed on said claims. Such work and improvements were made by and at the expense of Kennecott, owner of said claims, for the purpose of complying with the laws of the United States pertaining to annual assessment work, and consisted of drilling diamond drill hole HL No. 1 from a depth of 20 feet to a depth of 40 feet, whose location notices are located in Section 11, Township 5 South, Range 15 East, G. & S. R. B. & M.

Said work was performed by Boyles Bros. Drilling Company, contractor.

ORIGINAL LOCATION NOTICES

<u>Claim</u>	<u>Docket</u>	<u>Page</u>	<u>BLM SERIAL NO.</u> <u>(AMC)</u>
Dick No. 17	62	354	67021
Dick No. 18	62	355	67022
Dick No. 19	62	356	67023
Dick No. 20	62	357	67024



*Edward C. John*  
E. C. John for  
KENNECOTT

SUBSCRIBED and sworn to before me this 25<sup>th</sup> day of August, 1986.

My Commission Expires Sept. 18, 1988

*Helen J. Fluharty*  
Notary Public

RECEIVED  
B.L.M. AZ STATE OFFICE  
1986 OCT 31 AM 11:33  
PHOENIX, ARIZONA

\$10.00 + \$4.00 SE.  
2:40 CASH.  
C \$1.00 P.X.

538356

STATE OF ARIZONA, County of Gila, ss;

I do hereby certify that the within instrument was filed and recorded at request of E. C. John for Kennecott

Date Aug. 26, 1986 Time 2:40 P. Docket 680 Official Records Page s 141 & 142

Records of Gila County, Arizona.  
WITNESS my hand and official seal the day and year first above written.

*Kennecott*  
P.O. Box 8  
Hayden, AZ 85235

MARY V. DE PAOLI, County Recorder

By *Margaret Ann Mann* Deputy.

COMPARED  
MICROFILMED

67659

AFFIDAVIT OF LABOR PERFORMED  
AND IMPROVEMENTS MADE

STATE OF ARIZONA )  
                          ) ss  
COUNTY OF PINAL )

RECEIVED  
B.L.H. AZ STATE  
1986 OCT 31  
PHOENIX, ARIZONA

E. C. John, acting for Kennecott, claimant, being first duly sworn, deposes and says that he is a citizen of the United States, more than eighteen years of age and resides at Kearny in Pinal County, State of Arizona, and is personally acquainted with the claims listed below;

that the required annual work and/or improvements have been completed for the benefit of, and for the purpose of holding claims listed below, situated in the Lone Star Mining District, Graham County, Arizona;

that between the 19th day of May, A.D., 1986, and the 27th day of May, A.D., 1986, at least eight thousand one hundred dollars (\$8,100) worth of work and improvements were made by and at the expense of Kennecott, owner of said claims for the purpose of complying with the laws of the United States pertaining to annual assessment work, and consisted of drilling diamond drill hole No. 168 from a depth of 2,871 feet to a depth of 3,022 feet.

Said diamond drill work was performed by Boyles Bros. Drilling Company, contractor.

The location notices of the following claims are located in Sections 27, 28, 33, and 34, Township 6 South, Range 26 East, and Sections 3 and 4, Township 7 South, Range 26 East, G. & S. R. B. & M.

8-26-86 11:50 A.M.

STATE OF ARIZONA, County of Graham, ss Fee \$ 14.00 No. 4025  
I hereby certify that the within Instrument was filed and recorder  
at request of Kennecott  
in Docket No. 388 Page 370-4 and indexed in Mining

Witness my hand and official seal the day and year aforesaid.  
SHIRLEY ANGLE  
COUNTY RECORDER BY Janice Dinsor Deputy



ORIGINAL CLAIM NOTICES

<u>Claim</u>	<u>Docket</u>	<u>Page</u>	<u>BLM Serial No.</u> <u>(A MC)</u>
Mas No. 9	249	269	67657 ✓
Mas No. 10	249	270	67658 ✓
Mas No. 11	249	271	67659 ✓
Mas No. 12	249	272	67660 ✓
Mas No. 13	249	273	67661 ✓
Mas No. 14	249	274	67662 ✓
Mas No. 15	249	275	67663 ✓
Mas No. 16	249	276	67664 ✓
Mas No. 17	249	277	67665 ✓
Mas No. 18	249	278	67666 ✓
Mas No. 19	249	279	67667 ✓
Mas No. 20	249	280	67668 ✓
Mas No. 21	249	281	67669 ✓
Mas No. 22	249	282	67670 ✓
Mas No. 23	249	283	67671 ✓
Mas No. 24	249	284	67672 ✓
Mas No. 25	249	285	67673 ✓
Mas No. 26	249	286	67674 ✓
Mas No. 27	249	287	67675 ✓
Mas No. 28	249	288	67676 ✓
Mas No. 29	249	289	67677 ✓
Mas No. 30	249	290	67678 ✓
Mas No. 31	249	291	67679 ✓
Mas No. 32	249	292	67680 ✓
Mas No. 33	249	293	67681 ✓
Mas No. 34	249	294	67682 ✓
Mas No. 35	249	295	67683 ✓
Mas No. 36	249	296	67684 ✓
Mas No. 45	249	297	67685 ✓
Mas No. 46	249	298	67686 ✓
Mas No. 47	249	299	67687 ✓
Mas No. 48	249	300	67688 ✓
Mas No. 49	249	301	67689 ✓
Mas No. 50	249	302	67690 ✓
Mas No. 51	249	303	67691 ✓
Mas No. 52	249	304	67692 ✓
Mas No. 53	249	305	67693 ✓
Mas No. 54	249	306	67694 ✓
Mas No. 55	249	307	67695 ✓
Mas No. 56	249	308	67696 ✓
Mas No. 57	249	309	67697 ✓
Mas No. 58	249	310	67698 ✓
Mas No. 59	249	311	67699 ✓
Mas No. 60	249	312	67700 ✓

RECEIVED  
 B.L.M. AZ STATE OFFICE  
 PHOENIX, ARIZONA

Original Location Notices

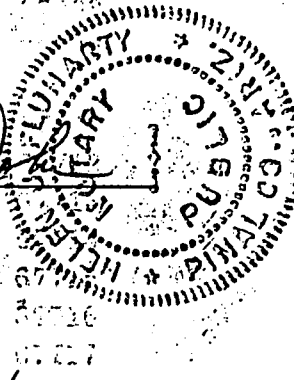
<u>Claim</u>	<u>Docket</u>	<u>Page</u>	<u>BLM Serial No.</u> <u>(A MC)</u>
Mas No. 61	249	313	67701 ✓
Mas No. 62	249	314	67702 ✓
Mas No. 63	249	315	67703 ✓
Mas No. 64	249	316	67704 ✓
Mas No. 65	249	317	67705 ✓
Mas No. 66	249	318	67706 ✓
Mas No. 67	249	319	67707 ✓
Mas No. 68	249	320	67708 ✓
Mas No. 69	249	321	67709 ✓
Mas No. 70	249	322	67710 ✓
Mas No. 71	249	323	67711 ✓
Mas No. 72	249	324	67712 ✓
Mas No. 73	249	325	67713 ✓
Mas No. 74	249	326	67714 ✓
Mas No. 75	249	327	67715 ✓
Mas No. 76	249	328	67716 ✓
Mas No. 77	249	329	67717 ✓
Mas No. 78	249	330	67718 ✓
Mas No. 79	249	331	67719 ✓
Mas No. 80	249	332	67720 ✓
Mas No. 81	249	333	67721 ✓
Mas No. 82	249	334	67722 ✓
Mas No. 83	249	335	67723 ✓
Mas No. 84	249	336	67724 ✓
Mas No. 85	249	337	67725 ✓
Mas No. 86	249	338	67726 ✓
Mas No. 87	249	339	67727 ✓
Mas No. 88	249	340	67728 ✓
Mas No. 89	249	341	67729 ✓
Mas No. 90	249	342	67730 ✓
Mas No. 91	249	343	67731 ✓
Mas No. 92	249	344	67732 ✓
Mas No. 93	249	345	67733 ✓
Mas No. 94	249	346	67734 ✓
Mas No. 96	249	348	67735 ✓
Mas No. 98	249	349	67736 ✓
Mas No. 100	249	350	67737 ✓

PHOENIX, ARIZONA

RECEIVED  
STATE OFFICE  
JAN 11 1936

NAME	DATE	...
Mrs. No. 71	248	
Mrs. No. 72	249	
Mrs. No. 73	249	
Mrs. No. 74	249	
Mrs. No. 75	249	
Mrs. No. 76	249	
Mrs. No. 77	249	
Mrs. No. 78	249	
Mrs. No. 79	249	
Mrs. No. 80	249	
Mrs. No. 81	249	
Mrs. No. 82	249	
Mrs. No. 83	249	
Mrs. No. 84	249	
Mrs. No. 85	249	
Mrs. No. 86	249	
Mrs. No. 87	249	
Mrs. No. 88	249	
Mrs. No. 89	249	
Mrs. No. 90	249	
Mrs. No. 91	249	
Mrs. No. 92	249	
Mrs. No. 93	249	
Mrs. No. 94	249	
Mrs. No. 95	249	
Mrs. No. 96	249	
Mrs. No. 97	249	
Mrs. No. 98	249	
Mrs. No. 99	249	
Mrs. No. 100	249	

*Edward C. John*  
 E. C. John for  
 KENNECOTT



SUBSCRIBED and sworn to before me this 25<sup>th</sup> day of August, 1986.

My Commission Expires Sept. 18, 1988

*Sherrill J. Steharty*  
 Notary Public

RECEIVED  
 B.L.H. AZ STATE OFFICE  
 1985 OCT 31 AM 11:36  
 PHOENIX, ARIZONA



**Kennecott Minerals Company**

A Division of Kennecott Corporation

Ray Mines Division

Hayden, Arizona 85235

602 356-7811

101235  
67544  
SR

**Kennecott**

October 15, 1985

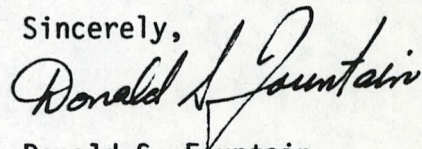
Bureau of Land Management  
Arizona State Office  
Mining Claims Section, Siete Square  
3707 North 7th Street  
Phoenix, Arizona 85014

Gentlemen:

Enclosed for filing on behalf of Kennecott, pursuant to Section 314 of the Federal Land Policy Management Act of 1976 and Bureau of Land Management Regulations at 43 C.F.R. 3833, are copies of Affidavits of Assessment Work Performed for the assessment year 1984-1985 on claims held in Graham County, Arizona.

They are true and correct copies of the Affidavits recorded in the Office of the Graham County Recorder, Safford, Arizona on August 29, 1985 in Docket 378 at pages 441-461.

Sincerely,



Donald S. Fountain  
Division Geologist

DSF/hf

Enclosures

RECEIVED  
B.L.M. AZ STATE OFFICE

OCT 21 1985

07:45 A.M.  
PHOENIX, ARIZONA

AFFIDAVIT OF LABOR PERFORMED  
AND IMPROVEMENTS MADE

STATE OF ARIZONA    )  
                          ) ss  
COUNTY OF PINAL    )

D. S. Fountain, acting for Kennecott, claimant, being first duly sworn, deposes and says that he is a citizen of the United States, more than eighteen years of age and resides at Apache Junction in Pinal County, State of Arizona, and is personally acquainted with the claims listed below;

that the required annual work and/or improvements have been completed for the benefit of, and for the purpose of holding claims listed below, situated in the Lone Star Mining District Graham County, Arizona;

that the said mining claims are consolidated into one group for common exploration and development;

that between the 15th day of May, A.D., 1985, and the 3rd day of June, A.D., 1985, at least seven thousand eight hundred dollars (\$7,800) worth of work and improvements were done and performed on said claims. Such work and improvements were made by and at the expense of Kennecott, owner of said claims for the purpose of complying with the laws of the United States pertaining to annual assessment work, and consisted of drilling diamond drill hole No. 171 from a depth of 310 feet to a depth of 630 feet.

Said diamond drill work was performed by Boyles Bros. Drilling Company, contractor.

The location notices of the following claims are located in Sections 7, 17, 18 and 20, Township 6 South, Range 27 East, G. & S. R. B. & M.

STATE OF ARIZONA, County of Graham, ss Fee \$ 5.00 No. 3247  
I hereby certify that the within instrument was filed and recorded  
at request of Kennecott Copper 8-29-85 10:40 A.M.  
in Docket No. 378 Page 441-444 and indexed in Proof of Labor  
Witness my hand and official seal the day and year aforesaid.  
SHIRLEY ANGLE  
COUNTY RECORDER BY *Shirley Angle* Deputy



OCT 21 1985

07:45 A.M.  
PHOENIX, ARIZONA

ORIGINAL LOCATION NOTICES

<u>Claim</u>	<u>Docket</u>	<u>Page</u>	<u>BLM Serial No.</u> <u>(A MC)</u>
Ace No. 16	324	266	101250 ✓
Ace No. 17	324	268	101251 ✓
Ace No. 18	324	270	101252 ✓
Alpha No. 61	46	22	67829 ✓
Alpha No. 62	46	23	67830 ✓
Alpha No. 63	46	24	67831 ✓
Alpha No. 64	46	25	67832 ✓
Alpha No. 65	46	26	67833 ✓
Alpha No. 66	46	27	67834 ✓
Alpha No. 67	46	28	67835 ✓
* Alpha No. 68	46	29	67836 ✓
Alpha No. 69	46	30	67837 ✓
Alpha No. 70	46	31	67838 ✓
Alpha No. 71	46	32	67839 ✓
Alpha No. 72	46	33	67840 ✓
Alpha No. 73	46	34	67841 ✓
Alpha No. 74	46	35	67842 ✓
Alpha No. 76	46	37	67843 ✓
Beta No. 61	45	542	67844 ✓
Beta No. 62	45	543	67845 ✓
Beta No. 63	45	544	67846 ✓
Beta No. 64	45	545	67847 ✓
Beta No. 65	45	546	67848 ✓
Beta No. 66	45	547	67849 ✓
Beta No. 67	45	548	67850 ✓
Beta No. 68	45	549	67851 ✓
Beta No. 69	45	550	67852 ✓
Beta No. 70	45	551	67853 ✓
Beta No. 71	45	552	67854 ✓
Beta No. 72	45	553	67855 ✓
Beta No. 73	45	554	67856 ✓
Beta No. 74	45	555	67857 ✓
Beta No. 75	45	556	67858 ✓
Beta No. 76	45	557	67859 ✓
Beta No. 77	45	558	67860 ✓
Beta No. 78	45	559	67861 ✓
Beta No. 81	46	338	67864 ✓
Beta No. 83	46	340	67866 ✓
Beta No. 84	46	341	67867 ✓
* Beta No. 85	46	342	67868 ✓
* Beta No. 86	46	343	67869 ✓
Beta No. 87	51	474	67870 ✓
* Beta No. 88	51	475	67871 ✓
Beta No. 89	46	346	67872 ✓
Beta No. 90	46	347	67873 ✓

RECEIVED  
B.L.M. AZ STATE OFFICE  
OCT 21 1985  
07.45 A.M.  
PHOENIX, ARIZONA

Original Location Notices

<u>Claim</u>	<u>Docket</u>	<u>Page</u>	<u>BLM Serial No. (A MC)</u>
Beta No. 92	46	349	67874 ✓
Beta No. 93	51	476	67875 ✓
* Beta No. 94	51	477	67876 ✓
* Gamma No. 63	45	470	67877 ✓
Gamma No. 65	45	472	67878 ✓
Gamma No. 66	45	473	67879 ✓
Gamma No. 67	45	474	67880 ✓
Gamma No. 68	45	475	67881 ✓
Gamma No. 69	45	476	67882 ✓
Gamma No. 70	45	477	67883 ✓
Gamma No. 71	51	454	67884 ✓
Gamma No. 72	51	455	67885 ✓
Gamma No. 73	45	480	67886 ✓
Gamma No. 74	45	481	67887 ✓
Gamma No. 83	51	458	67888 ✓
Gamma No. 85	51	460	67889 ✓
Gamma No. 87	51	461	67890 ✓
Gamma No. 89	51	462	67891 ✓
* Gamma No. 91	51	463	67892 ✓
Jinks No. 3	50	124	67893 ✓
Jinks No. 4	50	125	67894 ✓
Jinks No. 5	50	126	67895 ✓
Jinks No. 6	50	127	67896 ✓
* Jinks No. 22	50	143	67897 ✓
* Jinks No. 23	50	144	67898 ✓
Jinks No. 24	50	145	67899 ✓
* Jinks No. 25	50	146	67900 ✓
Jinks No. 26	50	147	67901 ✓
* Jinks No. 27	50	148	67902 ✓
Juanita	40	334	67903 ✓
Round Ridge No. 1	40	382	67904 ✓
Round Ridge No. 2	40	383	67905 ✓
Round Ridge No. 3	40	384	67906 ✓

RECEIVED  
B.L.M. AZ STATE OFFICE  
OCT 21 1985  
07.45 A.M.  
PHOENIX, ARIZONA

\*AMENDED LOCATION NOTICES OF CERTAIN AFORESAID CLAIMS

Alpha No. 68	83	136	67836
Beta No. 85	83	342	67868
Beta No. 86	83	139	67869
Beta No. 88	81	460	67871
Beta No. 94	81	461	67876
Gamma No. 63	47	519	67877
Gamma No. 91	81	464	67893
Jinks No. 22	81	466	67897
Jinks No. 23	81	467	67898
Jinks No. 25	51	471	67900
Jinks No. 27	83	126	67902



*D. S. Fountain*

D. S. Fountain for  
KENNECOTT

SUBSCRIBED and sworn to before me this 28<sup>th</sup> day of August, 1985.

My Commission Expires Sept. 18, 1988

*Helen J. Fluharty*  
Notary Public

RECEIVED  
B.L.M. AZ STATE OFFICE

OCT 21 1985

07.45 A.M.  
PHOENIX, ARIZONA

AFFIDAVIT OF LABOR PERFORMED  
AND IMPROVEMENTS MADE

STATE OF ARIZONA )  
                          ) ss  
COUNTY OF PINAL )

D. S. Fountain, acting for Kennecott, claimant, being first duly sworn, deposes and says that he is a citizen of the United States, more than eighteen years of age and resides at Apache Junction in Pinal County, State of Arizona, and is personally acquainted with claims listed below;

that the required annual work and/or improvements have been completed for the benefit of, and for the purpose of holding claims listed below, situated in the Lone Star Mining District Graham County, Arizona;

that the said mining claims are consolidated into one group for common exploration and development;

that between the 1st day of May, A.D., 1985, and the 15th day of May, A.D., 1985, at least nine thousand one hundred dollars (\$9,100) worth of work and improvements were made by and at the expense of Kennecott, owner of said claims for the purpose of complying with the laws of the United States pertaining to annual assessment work, and consisted of casing diamond drill hole No. 170 from the surface to a depth of 1,000 feet.

Said diamond drill work was performed by Boyles Bros. Drilling Company, contractor.

The location notices of the following claims are located in Section 33, Township 5 South, Range 27 East, and Sections 3, 9, and 10, Township 6 South, Range 27 East G. & S. R. B. & M.

RECORDED  
B.L.M. AZ STATE OFFICE  
OCT 21 1985  
07:45 A.M.  
PHOENIX, ARIZONA

STATE OF ARIZONA, County of Graham, ss Fee \$ 5.00 No. 3248  
I hereby certify that the within instrument was filed and recorded  
at request of Kennecott Copper 8-29-85 10:40 A.M.  
in Docket No. 378 Page 445-449 and indexed in Proof of Labor  
Witness my hand and official seal the day and year aforesaid.  
SHIRLEY ANGLE  
COUNTY RECORDER BY Shirley Angle Deputy

ORIGINAL LOCATION NOTICES

<u>Claim</u>	<u>Docket</u>	<u>Page</u>	<u>BLM Serial No.</u> <u>(A MC)</u>
Ace No. 5	324	244	101239 ✓
Ace No. 6	324	246	101240 ✓
Ace No. 7	324	248	101241 ✓
Ace No. 8	324	250	101242 ✓
Ace No. 9	324	252	101243 ✓
Ace No. 10	324	254	101244 ✓
Ace No. 11	324	256	101245 ✓
Ace No. 12	324	258	101246 ✓
Ace No. 13	324	260	101247 ✓
Ace No. 14	324	262	101248 ✓
Ace No. 15	324	264	101249 ✓
Delta No. 54	47	574	67738 ✓
Delta No. 55	51	469	67739 ✓
Delta No. 56	51	470	67740 ✓
Delta No. 57	46	185	67741 ✓
Delta No. 58	46	186	67742 ✓
Delta No. 59	46	187	67743 ✓
Delta No. 60	46	188	67744 ✓
Delta No. 61	46	189	67745 ✓
Delta No. 62	46	190	67746 ✓
Delta No. 63	51	468	67747 ✓
Delta No. 65	51	466	67748 ✓
Delta No. 67	51	467	67749 ✓
Epsilon No. 51	51	38	67750 ✓
Epsilon No. 52	51	39	67751 ✓
Garoga No. 4	46	73	67755 ✓
Garoga No. 5	46	72	67756 ✓
Garoga No. 6	46	71	67757 ✓
Garoga No. 7	46	70	67758 ✓
Garoga No. 8	46	69	67759 ✓
Garoga No. 9	46	68	67760 ✓
Garoga No. 10	46	67	67761 ✓
Garoga No. 11	46	66	67762 ✓
Garoga No. 12	46	65	67763 ✓
Garoga No. 13	46	64	67764 ✓
Garoga No. 14	46	63	67765 ✓
Garoga No. 15	46	62	67766 ✓
Garoga No. 16	46	61	67767 ✓
Garoga No. 17	46	60	67768 ✓
Garoga No. 18	46	59	67769 ✓
Garoga No. 19	46	58	67770 ✓
Garoga No. 20	46	57	67771 ✓
Garoga No. 21	46	56	67772 ✓
Garoga No. 22	46	55	67773 ✓
Garoga No. 23	46	54	67774 ✓
Garoga No. 24	46	53	67775 ✓
Garoga No. 25	46	52	67776 ✓

RECEIVED  
B.L.M. AZ STATE OFFICE

OCT 21 1985

07.45 A.M.  
PHOENIX, ARIZONA

<u>Claim</u>	<u>Docket</u>	<u>Page</u>	<u>BLM Serial No.</u> <u>(A MC)</u>
* Jinks No. 36	50	157	67778X
* Jinks No. 37	50	158	67779X
Oso Ensenada No. 3	45	323	67780X
Oso Ensenada No. 4	45	324	67781X
Oso Ensenada No. 5	45	325	67782X
Oso Ensenada No. 6	45	326	67783X
Oso Ensenada No. 7	45	327	67784X
Oso Ensenada No. 8	45	328	67785X
Oso Ensenada No. 9	45	329	67786X
Oso Ensenada No. 10	45	330	67787X
Oso Ensenada No. 11	45	331	67788X
Oso Ensenada No. 12	45	332	67789X
Oso Ensenada No. 13	45	333	67790X
Oso Ensenada No. 14	45	334	67791X
Oso Ensenada No. 15	45	335	67792X
Oso Ensenada No. 16	45	336	67793X
Pond No. 1	45	303	67794X
Pond No. 2	45	304	67795X
Pond No. 3	45	305	67796X
Pond No. 4	45	306	67797X
Pond No. 5	45	307	67798X
Pond No. 6	45	308	67799X
Pond No. 7	45	309	67800X
Pond No. 8	45	310	67801X
Pond No. 9	45	311	67802X
Pond No. 10	45	312	67803X
Pond No. 11	45	313	67804X
Pond No. 12	45	314	67805X
Pond No. 13	45	315	67806X
Pond No. 14	45	316	67807X
Pond No. 15	45	317	67808X
Pond No. 16	45	318	67809X
Pond No. 17	45	319	67810X
Pond No. 18	45	320	67811X
Scalper No. 7	40	343	67819X
Scalper No. 8	40	344	67820X
Scalper No. 9	40	345	67821X
Scalper No. 10	40	346	67822X
Scalper No. 11	40	347	67823X
Scalper No. 12	40	348	67824X
Scalper No. 13	40	349	67825X
Scalper No. 14	40	350	67826X
Scalper No. 15	40	351	67827X
Scalper No. 16	40	352	67828X

RECEIVED

B.L.M. AZ STATE OFFICE

OCT 21 1985

07.45 A.M.

PHOENIX, ARIZONA



\*AMENDED LOCATION NOTICES OF CERTAIN AFORESAID CLAIMS


<u>Claim</u>	<u>Docket</u>	<u>Page</u>	<u>BLM Serial No.</u> <u>(A MC)</u>
Jinks No. 36	81	469	67778 ✓
Jinks No. 37	83	128	67779 ✓

RECEIVED  
B.L.M. AZ STATE OFFICE

OCT 21 1985

07.45 A.M.  
PHOENIX, ARIZONA

D. S. Fountain  
D. S. Fountain for  
KENNECOTT



SUBSCRIBED and sworn to before me this 28th day of August, 1985.

My Commission Expires Sept. 18, 1988

Helen J. Fluharty  
Notary Public

RECEIVED  
B.L.M. AZ STATE OFFICE

OCT 21 1985

07:45 A.M.  
PHOENIX, ARIZONA

AFFIDAVIT OF LABOR PERFORMED  
AND IMPROVEMENTS MADE

STATE OF ARIZONA )  
                          ) ss  
COUNTY OF PINAL )


D. S. Fountain, acting for Kennecott, claimant, being first duly sworn, deposes and says that he is a citizen of the United States, more than eighteen years of age and resides at Apache Junction in Pinal County, State of Arizona, and is personally acquainted with the claims listed below;

that the required annual work and/or improvements have been completed for the benefit of, and for the purpose of holding claims listed below, situated in the Lone Star Mining District, Graham County, Arizona;

that between the 1st day of May, A.D., 1985, and the 15th day of May, A.D., 1985, at least eight thousand one hundred dollars (\$8,100) worth of work and improvements were made by and at the expense of Kennecott, owner of said claims for the purpose of complying with the laws of the United States pertaining to annual assessment work, and consisted of drilling diamond drill hole No. 168 from a depth of 2,686 feet to a depth of 2,871 feet.

Said diamond drill work was performed by Boyles Bros. Drilling Company, contractor.

The location notices of the following claims are located in Sections 27, 28, 33, and 34, Township 6 South, Range 26 East, and Sections 3 and 4, Township 7 South, Range 26 East, G. & S. R. B. & M.

  
RECEIVED  
B.L.M. AZ STATE OFFICE  
OCT 21 1985  
07.45 A.M.  
PHOENIX, ARIZONA

STATE OF ARIZONA, County of Graham, ss Fee \$ 5.00 No. 3249  
I hereby certify that the within Instrument was filed and recorded  
at request of Kennecott Copper 8-29-85 10:40 A.M.  
in Docket No. 378 Page 446-453 indexed in Proof of Labor  
Witness my hand and official seal the day and year aforesaid.  
SHIRLEY ANGLE  
COUNTY RECORDER BY *Shirley Angle* Deputy

ORIGINAL CLAIM NOTICES

<u>Claim</u>	<u>Docket</u>	<u>Page</u>	<u>BLM Serial No.</u> <u>(A MC)</u>
Mas No. 9	249	269	67657 ✓
Mas No. 10	249	270	67658 ✗
Mas No. 11	249	271	67659 ✓
Mas No. 12	249	272	67660 ✓
Mas No. 13	249	273	67661 ✓
Mas No. 14	249	274	67662 ✓
Mas No. 15	249	275	67663 ✓
Mas No. 16	249	276	67664 ✓
Mas No. 17	249	277	67665 ✓
Mas No. 18	249	278	67666 ✓
Mas No. 19	249	279	67667 ✓
Mas No. 20	249	280	67668 ✓
Mas No. 21	249	281	67669 ✓
Mas No. 22	249	282	67670 ✓
Mas No. 23	249	283	67671 ✓
Mas No. 24	249	284	67672 ✓
Mas No. 25	249	285	67673 ✓
Mas No. 26	249	286	67674 ✓
Mas No. 27	249	287	67675 ✗
Mas No. 28	249	288	67676 ✓
Mas No. 29	249	289	67677 ✗
Mas No. 30	249	290	67678 ✓
Mas No. 31	249	291	67679 ✓
Mas No. 32	249	292	67680 ✓
Mas No. 33	249	293	67681 ✓
Mas No. 34	249	294	67682 ✓
Mas No. 35	249	295	67683 ✓
Mas No. 36	249	296	67684 ✓
Mas No. 45	249	297	67685 ✓
Mas No. 46	249	298	67686 ✓
Mas No. 47	249	299	67687 ✓
Mas No. 48	249	300	67688 ✓
Mas No. 49	249	301	67689 ✓
Mas No. 50	249	302	67690 ✓
Mas No. 51	249	303	67691 ✓
Mas No. 52	249	304	67692 ✓
Mas No. 53	249	305	67693 ✓
Mas No. 54	249	306	67694 ✓
Mas No. 55	249	307	67695 ✗
Mas No. 56	249	308	67696 ✓
Mas No. 57	249	309	67697 ✓
Mas No. 58	249	310	67698 ✓
Mas No. 59	249	311	67699 ✓
Mas No. 60	249	312	67700 ✓

RECEIVED  
 B.L.M. AZ STATE OFFICE  
 OCT 21 1985  
 07.45 A.M.  
 PHOENIX, ARIZONA

Original Location - otices


<u>Claim</u>	<u>Docket</u>	<u>Page</u>	<u>BLM Serial No.</u> <u>(A .MC)</u>
Mas No. 61	249	313	67701 <del>X</del>
Mas No. 62	249	314	67702 <del>X</del>
Mas No. 63	249	315	67703 <del>X</del>
Mas No. 64	249	316	67704 <del>X</del>
Mas No. 65	249	317	67705 <del>X</del>
Mas No. 66	249	318	67706 <del>X</del>
Mas No. 67	249	319	67707 <del>X</del>
Mas No. 68	249	320	67708 <del>X</del>
Mas No. 69	249	321	67709 <del>X</del>
Mas No. 70	249	322	67710 <del>X</del>
Mas No. 71	249	323	67711 <del>X</del>
Mas No. 72	249	324	67712 <del>X</del>
Mas No. 73	249	325	67713 <del>X</del>
Mas No. 74	249	326	67714 <del>X</del>
Mas No. 75	249	327	67715 <del>X</del>
Mas No. 76	249	328	67716 <del>X</del>
Mas No. 77	249	329	67717 <del>X</del>
Mas No. 78	249	330	67718 <del>X</del>
Mas No. 79	249	331	67719 <del>X</del>
Mas No. 80	249	332	67720 <del>X</del>
Mas No. 81	249	333	67721 <del>X</del>
Mas No. 82	249	334	67722 <del>X</del>
Mas No. 83	249	335	67723 <del>X</del>
Mas No. 84	249	336	67724 <del>X</del>
Mas No. 85	249	337	67725 <del>X</del>
Mas No. 86	249	338	67726 <del>X</del>
Mas No. 87	249	339	67727 <del>X</del>
Mas No. 88	249	340	67728 <del>X</del>
Mas No. 89	249	341	67729 <del>X</del>
Mas No. 90	249	342	67730 <del>X</del>
Mas No. 91	249	343	67731 <del>X</del>
Mas No. 92	249	344	67732 <del>X</del>
Mas No. 93	249	345	67733 <del>X</del>
Mas No. 94	249	346	67734 <del>X</del>
Mas No. 96	249	348	67735 <del>X</del>
Mas No. 98	249	349	67736 <del>X</del>
Mas No. 100	249	350	67737 <del>X</del>

RECEIVED  
B.L.M. AZ STATE OFFICE

OCT 21 1935

07.45 A.M.  
PHOENIX, ARIZONA

DOCKET 378 PAGE 452



*D. S. Fountain*  
D. S. Fountain for  
KENNECOTT

SUBSCRIBED and sworn to before me this 28<sup>th</sup> day of August, 1985.

My Commission Expires Sept. 18, 1988

*Heleen J. Sheeharty*  
Notary Public

RECEIVED  
B.L.M. AZ STATE OFFICE

OCT 21 1985

07.45 A.M.  
PHOENIX, ARIZONA

DOCKET 378 PAGE 453

AFFIDAVIT OF LABOR PERFORMED  
AND IMPROVEMENTS MADE

STATE OF ARIZONA )  
                          ) ss  
COUNTY OF PINAL )

D. S. Fountain, acting for Kennecott, claimant, being first duly sworn, deposes and says that he is a citizen of the United States, more than eighteen years of age and resides at Apache Junction in Pinal County, State of Arizona, and is personally acquainted with claims listed below;

that the required annual work and/or improvements have been completed for the benefit of, and for the purpose of holding claims listed below, situated in the Lone Star Mining District Graham County, Arizona;

that the said mining claims are consolidated into one group for common exploration and development;

that between the 1st day of May, A.D., 1985, and the 31st day of May, A.D., 1985, at least nine thousand two hundred dollars (\$9,200) worth of work and improvements were done and performed on said claims. Such work and improvements were made by and at the expense of Kennecott, owner of said claims for the purpose of complying with the laws of the United States pertaining to annual assessment work, and consisted of drilling diamond drill hole No. 153-A from a depth of 2,584 feet to a depth of 2,609 feet.

Said diamond drill work was performed by Boyles Bros. Drilling Company, contractor.

The location notices of the following claims are located in Sections 1, 2, 11, 12, 14 and 23, Township 6 South, Range 26 East, and Section 6, Township 6 South, Range 27 East G. & S. R. B. & M.

RECEIVED  
BLM AZ STATE OFFICE  
OCT 1 1985  
07.45 A.M.  
PHOENIX, ARIZONA

STATE OF ARIZONA, County of Graham, ss Fee \$ 5.00 No. 3250  
I hereby certify that the within Instrument was filed and recorded  
at request of Kennecott Copper 8-29-85 10:40 A.M.  
in Docket No. 378 Page 454-458 and indexed in Proof of Labor  
Witness my hand and official seal the day and year aforesaid.  
SHIRLEY ANGLE  
COUNTY RECORDER BY Shirley Angle Deputy

<u>Claim</u>	<u>Book or Docket</u>	<u>Page</u>	<u>BLM Serial No. (A MC)</u>
Ace No. 19	324	272	101253✓
Ace No. 20	324	274	101254✓
Ace No. 21	324	276	101255✓
Ace No. 22	324	278	101256✓
Ace No. 23	324	280	101257✓
Ace No. 24	324	282	101258✓
Ace No. 25	324	284	101259✓
Ace No. 26	324	286	101260✓
Ace No. 27	324	288	101261✓
Ace No. 28	324	290	101262✓
Ace No. 29	324	292	101263✓
Ace No. 30	324	294	101264✓
Ace No. 31	324	296	101265✓
Ace No. 32	324	298	101266✓
Ace No. 33	324	300	101267✓
Ace No. 34	324	302	101268✓
Ace No. 35	324	304	101269✓
Ace No. 36	324	306	101270✓
Ace No. 37	324	308	101271✓
Ace No. 38	324	310	101272✓
Ace No. 39	324	312	101273✓
Ace No. 40	324	314	101274✓
Ace No. 41	324	316	101275✓
Ace No. 42	324	318	101276✓
Ace No. 43	324	320	101277✓
Ace No. 44	324	322	101278✓
Ace No. 45	324	324	101279✓
Ace No. 46	324	326	101280✓
Ace No. 47	324	328	101281✓
Ace No. 48	324	330	101282✓
Ace No. 49	324	332	101283✓
Ace No. 50	324	334	101284✓
Ace No. 51	324	336	101285✓
Ace No. 52	324	338	101286✓
Ace No. 53	324	340	101287✓
Ace No. 54	324	342	101288✓
Ace No. 55	324	344	101289✓
Ace No. 56	324	346	101290✓
Ace No. 57	324	348	101291✓
Ace No. 58	324	350	101292✓
Ace No. 59	324	352	101293✓
Ace No. 60	324	354	101294✓
Ace No. 61	324	356	101295✓
Ace No. 62	324	358	101296✓
* A-1	41	242	67596✓
* Burgermeister	45	7	67597✓

RECEIVED  
B.L.M. AZ STATE OFFICE

OCT 21 1985

07.45 A.M.  
PHOENIX, ARIZONA



<u>Claim</u>	<u>Book or Docket</u>	<u>Page</u>	<u>BLM Serial No. (A MC)</u>
Bush No. 15	53	369	67598 <sup>x</sup>
Bush No. 16	53	370	67599 <sup>x</sup>
Bush No. 17	53	371	67600 <sup>x</sup>
Bush No. 18	53	372	67601 <sup>x</sup>
Bush No. 19	53	373	67602 <sup>x</sup>
Bush No. 20	53	374	67603 <sup>x</sup>
Bush No. 21	53	375	67604 <sup>x</sup>
Bush No. 22	53	376	67605 <sup>x</sup>
Bush No. 23	53	377	67606 <sup>x</sup>
Bush No. 24	53	378	67607 <sup>y</sup>
Bush No. 25	53	379	67608 <sup>x</sup>
Bush No. 26	53	380	67609 <sup>x</sup>
Bush No. 27	53	381	67610 <sup>x</sup>
Bush No. 28	53	382	67611 <sup>x</sup>
Bush No. 29	53	383	67612 <sup>x</sup>
Bush No. 30	53	384	67613 <sup>x</sup>
Bush No. 31	53	385	67614 <sup>x</sup>
Bush No. 32	53	386	67615 <sup>x</sup>
Bush No. 33	53	387	67616 <sup>x</sup>
Bush No. 34	53	388	67617 <sup>x</sup>
Bush No. 35	53	389	67618 <sup>x</sup>
Bush No. 36	53	390	67619 <sup>x</sup>
Consolidated Metals No. 6	31, Mines	583	67621 <sup>x</sup>
Consolidated Metals No. 7	31, Mines	584	67622 <sup>x</sup>
Consolidated Metals No. 8	31, Mines	585	67623 <sup>x</sup>
Consolidated Metals No. 9	31, Mines	586	67624 <sup>x</sup>
Consolidated Metals No. 10	31, Mines	587	67625 <sup>x</sup>
* Consolidated Metals No. 11	31, Mines	588	67626 <sup>x</sup>
Consolidated Metals No. 12	31, Mines	589	67627 <sup>x</sup>
Consolidated Metals No. 15	31, Mines	592	67628 <sup>x</sup>
Consolidated Metals No. 16	31, Mines	593	67629 <sup>x</sup>
Consolidated Metals No. 17	31, Mines	594	67630 <sup>x</sup>
Consolidated Metals No. 18	31, Mines	595	67631 <sup>x</sup>
* Consolidated Metals No. 20	31, Mines	597	67633 <sup>x</sup>
Coors	41	241	67634 <sup>x</sup>
Griesdieck	45	5	67637 <sup>x</sup>
* Ironwood	45	6	67638 <sup>x</sup>
* Ithaca No. 9	41	237	67639 <sup>x</sup>
* Ithaca No. 12	41	236	67640 <sup>x</sup>
Ithaca No. 15	41	235	67641 <sup>x</sup>
* Ithaca No. 20	41	63	67642 <sup>x</sup>
Knob Hill No. 20	42	65	67643 <sup>x</sup>
Knob Hill No. 22	42	266	67644 <sup>x</sup>
Lulubelle	40	308	67652 <sup>x</sup>
Mesquite	41	240	67654 <sup>x</sup>
Pabst	41	246	67655 <sup>x</sup>
Schlitz	41	246	67656 <sup>x</sup>

Notice **RECEIVED** before amendment

**B.L.M. AZ STATE OFFICE**

OCT 21 1985


07:45 A.M.

PHOENIX, ARIZONA

24, Mines

\*AMENDED LOCATION NOTICES OF CERTAIN AFORESAID CLAIMS

<u>Claim</u>	<u>Book or Docket</u>	<u>Page</u>	<u>BLM Serial No (A MC)</u>
A-1	83	132	67596
Burgermeister	83	135	67597
Consolidated Metals No. 11	87	314	67626
Consolidated Metals No. 20	81	458	67633
Ironwood	87	303	67638
Ithaca No. 9	42	130	67639
Ithaca No. 12	42	133	67640
Ithaca No. 20	81	474	67642



D. S. Fountain  
D. S. Fountain for  
KENNECOTT

SUBSCRIBED and sworn to before me this 28<sup>th</sup> day of August, 1985.

My Commission Expires Sept. 18, 1988

Helen S. Fluharty  
Notary Public

RECEIVED  
B.L.M. AZ STATE OFFICE

OCT 21 1985

6:45 A.M.  
PHOENIX, ARIZONA

DOCKET 378 PAGE 458

AFFIDAVIT OF LABOR PERFORMED  
AND IMPROVEMENTS MADE

STATE OF ARIZONA )  
                          ) ss  
COUNTY OF PINAL )

D. S. Fountain, acting for Kennecott, claimant, being first duly sworn, deposes and says that he is a citizen of the United States, more than eighteen years of age, and resides at Apache Junction in Pinal County, State of Arizona, and is personally acquainted with the claims listed below;

that the required annual work and/or improvements have been completed for the benefit of, and for the purpose of holding claims listed below, situated in the Lone Star Mining District, Graham County, Arizona;

that the said mining claims are consolidated into one group for common exploration and development;

that between the 1st day of May, A.D., 1985, and the 15th day of May, A.D., 1985, at least two thousand two hundred dollars (\$2,200) worth of work and improvements were done and performed on said claims. Such work and improvements were made by and at the expense of Kennecott, owner of said claims for the purpose of complying with the laws of the United States pertaining to annual assessment work, and consisted of drilling hole No. 152-A from a depth of 1,266 feet to a depth of 1,311 feet.

Said diamond drill work was performed by Boyles Bros. Drilling Company, contractor.

The location notices of the following claims are located in Sections 30 and 31, Township 5 South, Range 27 East, G. & S. R. B. & M.



B.L.M. AZ STATE OFFICE

OCT 21 1985

07:45 A.M.  
PHOENIX, ARIZONA

STATE OF ARIZONA, County of Graham, ss Fee \$ 5.00 No 3251  
I hereby certify that the within instrument was filed and recorded  
at request of Kennecott Copper 8-29-85 10:40 A.M.  
in Docket No. 378 Page 459-461 and indexed in Proof of Labor  
Witness my hand and official seal the day and year aforesaid.  
SHIRLEY ANGLE  
COUNTY RECORDER BY Shirley Angle Deputy

DUCKET 378 PAGE 459

ORIGINAL LOCATION NOTICES

<u>Claim</u>	<u>Docket</u>	<u>Page</u>	<u>BLM Serial No.</u> <u>(A MC)</u>
Ace No. 1	324	236	101235✓
Ace No. 2	324	238	101236✓
Ace No. 3	324	240	101237✓
Ace No. 4	324	242	101238✓
Senorbac No. 17	44	426	67544✓
Senorbac No. 18	44	427	67545✓
Senorbac No. 19	44	428	67546✓
Senorbac No. 20	44	429	67547✓
Senorbac No. 21	44	430	67548✓
Senorbac No. 22	44	431	67549✓
Senorbac No. 23	44	432	67550✓
Senorbac No. 24	44	433	67551✓
Senorbac No. 26	44	435	67553✓
Senorbac No. 27	44	436	67554✓
Senorbac No. 28	44	437	67555✓
Senorbac No. 29	44	438	67556✓
Senorbac No. 30	44	439	67557✓
Senorbac No. 31	44	440	67558✓
Senorbac No. 32	44	441	67559✓
Senorbac No. 34	44	442	67560✓
Senorbac No. 35	44	443	67561✓
Senorbac No. 36	44	444	67562✓

RECEIVED  
B.L.M. AZ STATE OFFICE

OCT 21 1935

07.45 A.M.  
PHOENIX, ARIZONA



*D. S. Fountain*

D. S. Fountain for  
KENNECOTT

SUBSCRIBED and sworn to before me this 28<sup>th</sup> day of August, 1985.

My Commission Expires Sept. 18, 1988

*Heleen J. Fluharty*  
Notary Public

RECEIVED  
B.L.M. AZ STATE OFFICE  
OCT 21 1985  
07:45 A.M.  
PHOENIX, ARIZONA

1186  
138158  
141524  
67025  
gr

**Kennecott Minerals Company**

A Division of Kennecott Corporation

Ray Mines Division  
Hayden, Arizona 85235  
602 356-7811

October 15, 1985

**Kennecott**

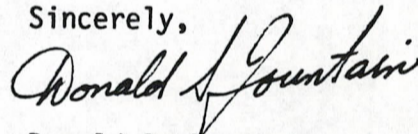
Bureau of Land Management  
Arizona State Office  
Mining Claims Section, Siete Square  
3707 North 7th Street  
Phoenix, Arizona 85014

Gentlemen:

Enclosed for filing on behalf of Kennecott, pursuant to Section 314 of the Federal Land Policy Management Act of 1976 and Bureau of Land Management Regulations at 43 C.F.R. 3833, are copies of Affidavits of Assessment Work Performed for the assessment year 1984-1985 on claims held in Pinal County, Arizona.

They are true and correct copies of the Affidavits recorded in the Office of the Pinal County Recorder, Florence, Arizona on August 30, 1985 in Docket 1307 at pages 587-626.

Sincerely,



Donald S. Fountain  
Division Geologist

DSF/hf

Enclosures

RECEIVED  
B.L.M. AZ STATE OFFICE

OCT 21 1985

07.45 A.M.  
PHOENIX, ARIZONA

② 500

805284

1307-587

AFFIDAVIT OF LABOR PERFORMED  
AND IMPROVEMENTS MADE

STATE OF ARIZONA )  
                          ) ss  
COUNTY OF PINAL )

D. S. Fountain, acting for Kennecott, claimant, being first duly sworn, deposes and says that he is a citizen of the United States, more than eighteen years of age and resides at Apache Junction in Pinal County, State of Arizona, and is personally acquainted with the claims listed below;

that the required annual work and/or improvements have been completed for the benefit of, and for the purpose of holding claims listed below, situated in the Mineral Creek Mining District, Pinal County, Arizona;

that the said mining claims are consolidated into one group for common exploration and development;

that between the 15th day of June, A.D., 1985, and the 20th day of June, A.D., 1985, at least one thousand six hundred dollars (\$1,600) worth of work and improvements were done and performed on said claims. Such work and improvements were made by and at the expense of Kennecott, owner of said claims for the purpose of complying with the laws of the United States pertaining to annual assessment work, and consisted of drilling diamond drill hole No. 1158 from a depth of 555 feet to a depth of 615 feet.

Said diamond drill work was performed by Boyles Bros. Drilling Company, contractor.

The location notices of the following claims are located in Sections 1, Township 4 South, Range 14 East, G. & S. R. B. & M.

RECEIVED  
B.L.M. AZ STATE OFFICE  
OCT 21 1985  
07.45 A.M.  
PHOENIX, ARIZONA



Original Location Notices

<u>Claim</u>	<u>Docket</u>	<u>Page</u>	<u>BLM Serial No.</u> <u>(A MC)</u>
Belgravia No. 1	536	29	67349 ✓
Belgravia No. 2	536	30	67350 ✓
Belgravia No. 3	536	31	67351 ✓
Belgravia No. 4	536	32	67352 ✓
Belgravia No. 5	536	33	67353 ✓
Belgravia No. 6	536	34	67354 ✓
Belgravia No. 7	536	35	67355 ✓
Belgravia No. 8	536	36	67356 ✓
Belgravia No. 9	536	37	67357 ✓
Belgravia No. 10	536	38	67358 ✓
Belgravia No. 11	536	39	67359 ✓
Belgravia No. 12	536	40	67360 ✓
Belgravia No. 13	536	41	67361 ✓
Belgravia No. 14	536	42	67362 ✓
Belgravia No. 15	536	43	67363 ✓
Belgravia No. 16	536	44	67364 ✓

RECEIVED  
 B.L.M. AZ STATE OFFICE  
 OCT 21 1985  
 07.45 A.M.  
 PHOENIX, ARIZONA

*D. S. Fountain*  
 D. S. Fountain for  
 KENNECOTT



SUBSCRIBED and sworn to before me this 28<sup>th</sup> day of August, 1985.  
 My Commission Expires Sept. 18, 1988  
*Helen J. Fluharty*  
 Notary Public

\*\*\* CERTIFICATE OF RECORDING \*\*\*

STATE OF ARIZONA, COUNTY OF PINAL (SS)  
 I HEREBY CERTIFY THAT THE WITHIN INSTRUMENT WAS FILED FOR RECORD IN  
 PINAL COUNTY, STATE OF ARIZONA. WITNESS MY HAND AND OFFICIAL SEAL.

NO: 805284      TIME: 0920 30AUG85      PAGES: 002      FEE: \$ 5.00

KATHLEEN C. FELIX  
 PINAL COUNTY RECORDER, BY ..... DEPUTY

LABOR      FROM: KCC  
 TO: BELGRAVIA 01-16

*Kennecott*

*25.00*

80528.

1307-589

Page 1 of 2

AFFIDAVIT OF LABOR PERFORMED  
AND IMPROVEMENTS MADE

STATE OF ARIZONA )  
                          ) ss  
COUNTY OF PINAL )

D. S. Fountain, acting for Kennecott, claimant, being first duly sworn, deposes and says that he is a citizen of the United States, more than eighteen years of age and resides at Apache Junction in Pinal County, State of Arizona, and is personally acquainted with the claim listed below;

that the required annual work and/or improvements have been completed for the benefit of, and for the purpose of holding the claim listed below, situated in the Mineral Creek Mining District, Pinal County, Arizona;

that between the 1st day of July, A.D., 1985 and the 31st day of July, A.D., 1985, at least one hundred dollars (\$100) worth of work and improvements were done and performed on said claim. Such work and improvements were made by and at the expense of Kennecott, owner of said claim for the purpose of complying with the laws of the United States pertaining to annual assessment work, and consisted of mining operations within the adjacent pit area which tended to develop and benefit the aforesaid mentioned claim, whose location notice is located in Section 11, Township 3 South, Range 13 East, G. & S. R. B. & M.

ORIGINAL LOCATION NOTICE

<u>Claim</u>	<u>Docket</u>	<u>Page</u>	<u>BLM Serial No.</u> <u>(A MC)</u>
Wedge No. 1	431	418	67025 <i>X</i>

RECEIVED  
B.L.M. AZ STATE OFFICE  
OCT 21 1985  
07.45 A.M.  
PHOENIX, ARIZONA



③ 5.00

1307-591

AFFIDAVIT OF LABOR PERFORMED  
AND IMPROVEMENTS MADE

STATE OF ARIZONA )  
                          ) ss  
COUNTY OF PINAL )

D. S. Fountain, acting for Kennecott, claimant, being first duly sworn, deposes and says that he is a citizen of the United States, more than eighteen years of age and resides at Apache Junction in Pinal County, State of Arizona, and is personally acquainted with the claims listed below;

that the required annual work and/or improvements have been completed for the benefit of, and for the purpose of holding claims listed below, situated in the Mineral Creek Mining District, Pinal County, Arizona;

that the said mining claims are consolidated into one group for common exploration and development;

that between the 25th day of July, A.D., 1985, and the 31st day of July, A.D., 1985, at least six thousand five hundred dollars (\$6,500) worth of work and improvements were done and performed on said claims. Such work and improvements were made by and at the expense of Kennecott, owner of said claims for the purpose of complying with the laws of the United States pertaining to annual assessment work, and consisted of drilling diamond drill hole No. 1165 from the surface to a depth of 340 feet.

Said diamond drill work was performed by Boyles Bros. Drilling Company, contractor.

The location notices of the following claims are located in Sections 34, Township 2 South, Range 13 East, and Sections 3, 4, 9 and 10, Township 3 South, Range 13 East, G. & S. R. B. & M.

RECEIVED  
B.L.M. AZ STATE OFFICE

OCT 21 1985

07.45 A.M.  
PHOENIX, ARIZONA

Original Location Notices

<u>Claim</u>	<u>Book or Docket</u>	<u>Page</u>	<u>BLM Serial No.</u> <u>(A MC)</u>
Livingston No. 2	133	196	67365 ✓
New Year No. 3	57, Mines	575	67366 ✓
New Year No. 4	57, Mines	576	67367 ✓
New Year No. 5	57, Mines	577	67368 ✓
New Year No. 6	57, Mines	578	67369 ✓
New Year No. 7	57, Mines	579	67370 ✓
New Year No. 8	57, Mines	580	67371 ✓
New Year No. 9	57, Mines	581	67372 ✓
Portland No. 5	683	163	67373 ✓
Portland No. 6	683	164	67374 ✓
Portland No. 7	683	165 ✓	67375 ✓
Portland No. 8	720	592	67376 ✓
Portland No. 9	720	593	67377 ✓
Portland No. 10	720	594	67378 ✓
Portland No. 11	720	595	67379 ✓
Portland No. 12	720	596	67380 ✓
Portland No. 13	720	597	67381 ✓
Portland No. 14	720	598	67382 ✓
Portland No. 15	720	599	67383 ✓
Portland No. 16	720	600	67384 ✓
Red Bluff	495	504 ✓	67406 ✓
Red Hills Fraction	487	394	67405 ✓
* Red Hills No. 1	129	129	67395 ✓
* Red Hills No. 2	129	130	67396 ✓
* Red Hills No. 3	129	131	67397 ✓
* Red Hills No. 4	129	132	67398 ✓
* Red Hills No. 5	129	133	67399 ✓
Red Hills No. 6	129	134	67400 ✓
Red Hills No. 7	129	135	67401 ✓
Red Hills No. 8	133	195	67402 ✓
* Red Hills No. 9	129	137 ✓	67403 ✓
* Red Hills No. 11	129	139	67404 ✓
Teapot No. 1	834	692	67385 ✓
Teapot No. 2	834	693	67386 ✓
Teapot No. 3	834	694	<del>67387</del> 67387 ✓
Teapot No. 4	834	695	67388 ✓
Teapot No. 5	834	696	67389 ✓
Teapot No. 6	834	697	67390 ✓
Teapot No. 7	834	698	67391 ✓
Teapot No. 8	834	699	67392 ✓
Teapot No. 9	834	700 ✓	67393 ✓
Teapot No. 10	834	701	67394 ✓
Teapot No. 11	850	617	1186 ✓
Teapot No. 12	850	618	1187 ✓

*Red Bluff  
Red Hills Fraction*

RECEIVED  
B.L.M. AZ STATE OFFICE  
OCT 21 1985  
07:45 A.M.  
PHOENIX, ARIZONA

<u>Claim</u>	<u>Book or Docket</u>	<u>Page</u>	<u>BLM Serial No.</u> <u>(A MC)</u>
West No. 1	520	971	67407 X
West No. 2	520	972	67408 X
West No. 3	529	973	67409 X
West No. 4	520	974	67410 X
West No. 5	520	975	67411 X
West No. 6	520	976	67412 X
West No. 7	520	977	67413 X
West No. 8	520	978	67414 X
West No. 9	520	979	67415 X
West No. 10	520	980	67416 X
West No. 11	520	981	67417 X
West No. 12	520	982	67418 X
West No. 13	520	983	67419 X
West No. 14	520	984	67420 X
West No. 15	520	985	67421 X
West No. 16	520	986	67422 X
West No. 17	520	987	67423 X
West No. 18	520	988	67424 X
West No. 19	520	989	67425 X
West No. 20	520	990	67426 X
West No. 21	520	991	67427 X

\* AMENDED LOCATION NOTICES OF CERTAIN AFORESAID CLAIMS

Red Hills No. 1	152	393	67395
Red Hills No. 2	152	394	67396
Red Hills No. 3	152	395	67397
Red Hills No. 4	491	46	67398
Red Hills No. 5	491	47	67399
Red Hills No. 9	132	177	67403
Red Hills No. 11	132	178	67404

RECEIVED  
B.L.M. AZ STATE OFFICE

OCT 21 1985

07.45 A.M.  
PHOENIX, ARIZONA

*D. S. Fountain*

D. S. Fountain for  
KENNECOTT



SUBSCRIBED and sworn to before me this 28<sup>th</sup> day of August, 1985.

My Commission Expires Sept. 18, 1988

*Helen J. Fluharty*  
Notary Public

**\*\*\* CERTIFICATE OF RECORDING \*\*\***

STATE OF ARIZONA, COUNTY OF PINAL (SS)  
I HEREBY CERTIFY THAT THE WITHIN INSTRUMENT WAS FILED FOR RECORD IN  
PINAL COUNTY, STATE OF ARIZONA. WITNESS MY HAND AND OFFICIAL SEAL.

NO: 805286                      TIME: 0920 30AUG85                      PAGES: 003                      FEE: \$ 5.00

KATHLEEN C. FELIX  
PINAL COUNTY RECORDER, BY ..... DEPUTY

LABOR

FROM: KCC  
TO: LIVINGSTON 02 AND OTHERS

RECEIVED  
B.L.M. AZ STATE OFFICE  
OCT 21 1985  
07.45 A.M.  
PHOENIX, ARIZONA

450

1307-594

AFFIDAVIT OF LABOR PERFORMED  
AND IMPROVEMENTS MADE

STATE OF ARIZONA )  
                          ) ss  
COUNTY OF PINAL )

D. S. Fountain, acting for Kennecott, claimant, being first duly sworn, deposes and says that he is a citizen of the United States, more than eighteen years of age and resides at Apache Junction in Pinal County, State of Arizona, and is personally acquainted with the claims listed below;

that the required annual work and/or improvements have been completed for the benefit of, and for the purpose of holding claims listed below, situated in the Riverside Mining District, Pinal County, Arizona;

that the said mining claims are contiguous and are consolidated into one group for common exploration and development;

that between the 1st day of June, A.D., 1985, and the 30th day of June, A.D., 1985, at least four thousand nine hundred dollars (\$4,900) worth of work and improvements were performed on said claims. Such work and improvements were made by and at the expense of Kennecott, owner of said claims, for the purpose of complying with the laws of the United States pertaining to annual assessment work, and consisted of drilling diamond drill hole No. 1163 from a depth of 219 feet to a depth of 460 feet.

Boyles Bros. Drilling Company, contractor, was employed by said owner and performed the above work.

The location notices of the following claims are located in Sections 7 and 18, Township 4 South, Range 14 East, and Section 13, Township 4 South, Range 13 East, G. & S. R. B. & M.

RECEIVED  
B.L.M. AZ STATE OFFICE  
OCT 21 1985  
07.45 A.M.  
PHOENIX, ARIZONA



1307-595

ORIGINAL LOCATION NOTICES

<u>Claim</u>	<u>Docket</u>	<u>Page</u>	<u>BLM Serial No.</u> <u>(A MC)</u>
* Erman No. 1	537	209	67124 ✓
* Erman No. 2	537	210	67125 ✓
* Erman No. 3	537	211	67126 ✓
* Erman No. 4	537	212	67127 ✓
* Erman No. 5	537	213	67128 ✓
* Erman No. 6	537	214	67129 ✓
* Erman No. 7	537	215	67130 ✓
* Erman No. 8	537	216	67131 ✓
* Erman No. 9	537	217	67132 ✓
* Erman No. 10	537	218	67133 ✓
* Erman No. 11	537	219 ✓	67134 ✓
* Erman No. 12	537	220	67135 ✓
* Erman No. 13	537	221	67136 ✓
* Erman No. 14	537	222	67137 ✓
* Erman No. 15	537	223	67138 ✓
* Erman No. 16	537	224	67139 ✓
* Erman No. 17	537	225	67140 ✓
* Erman No. 18	537	226	67141 ✓
* Erman No. 19	537	227	67142 ✓
* Erman No. 20	537	228	67143 ✓
* Erman No. 21	537	229 ✓	67144 ✓
* Erman No. 22	537	230	67145 ✓
* Erman No. 23	537	231	67146 ✓
* Erman No. 24	537	232	67147 ✓
* Erman No. 25	537	233	67148 ✓
* Erman No. 26	537	234	67149 ✓
* Erman No. 27	537	235	67150 ✓
* Erman No. 28	537	236	67151 ✓
* Erman No. 29	537	237	67152 ✓
* Erman No. 30	542	378	67153 ✓
* Erman No. 31	542	379 ✓	67154 ✓
River No. 4	673	389	67155 ✓
River No. 5	673	390	67156 ✓
River No. 6	673	391	67157 ✓
River No. 7	673	392	67158 ✓
River No. 8	673	393	67159 ✓
River No. 9	673	394	67160 ✓
River No. 13	673	398	67161 ✓
River No. 14	673	399	67162 ✓
River No. 15	673	400	67163 ✓
River No. 16	673	401 ✓	67164 ✓

RECEIVED  
B.L.M. AZ STATE OFFICE

OCT 21 1985

07.45 A.M.  
PHOENIX, ARIZONA

1307-596

ORIGINAL LOCATION NOTICES, continued

<u>Claim</u>	<u>Docket</u>	<u>Page</u>	<u>BLM Serial No. (A MC)</u>
River No. 17	673	402	67165 ✓
River No. 18	673	403	67166 ✓
River No. 22	673	404	67167 ✓
River No. 23	673	405	67168 ✓
River No. 24	673	406	67169 ✓
River No. 25	673	407	67170 ✓
River No. 26	673	408	67171 ✓
River No. 27	673	409	67172 ✓

\* AMENDED LOCATION NOTICES OF CERTAIN AFORESAID CLAIMS

<u>Claim</u>	<u>Docket</u>	<u>Page</u>	<u>BLM Serial No. (A MC)</u>
Erman No. 1	974	163	67124
Erman No. 2	974	165	67125
Erman No. 3	974	167	67126
Erman No. 4	974	169	67127
Erman No. 5	974	171	67128
Erman No. 6	974	173	67129
Erman No. 7	974	175	67130
Erman No. 8	974	177	67131
Erman No. 9	974	179	67132
Erman No. 10	974	181	67133
Erman No. 11	974	183	67134
Erman No. 12	974	185	67135
Erman No. 13	974	187	67136
Erman No. 14	974	189	67137
Erman No. 15	974	191	67138
Erman No. 16	974	193	67139
Erman No. 17	974	195	67140
Erman No. 18	974	197	67141
Erman No. 19	974	199	67142
Erman No. 20	974	201	67143
Erman No. 21	974	203	67144
Erman No. 22	974	205	67145
Erman No. 23	974	207	67146
Erman No. 24	974	209	67147
Erman No. 25	974	211	67148

RECEIVED  
B.L.M. AZ STATE OFFICE

OCT 21 1985

07.45 A.M.  
PHOENIX, ARIZONA

1307-597

Page 4 of 4

AMMENDED LOCATION NOTICES, continued

<u>Claim</u>	<u>Docket</u>	<u>Page</u>	<u>BLM Serial No. (A MC)</u>
Erman No. 26	974	213	67149
Erman No. 27	974	215	67150
Erman No. 28	974	217	67151
Erman No. 29	974	219	67152
Erman No. 30	974	221	67153
Erman No. 31	974	223	67154


RECEIVED  
B.L.M. AZ STATE OFFICE

OCT 21 1985

07.45 A.M.  
PHOENIX, ARIZONA

*D. S. Fountain*

D. S. Fountain  
KENNECOTT



SUBSCRIBED and sworn to before me this 28<sup>th</sup> day of August, 1985.

My Commission Expires Sept. 18, 1988

*Helen J. Fluharty*  
Notary Public

**\*\*\* CERTIFICATE OF RECORDING \*\*\***

STATE OF ARIZONA, COUNTY OF PINAL (SS)  
I HEREBY CERTIFY THAT THE WITHIN INSTRUMENT WAS FILED FOR RECORD IN  
PINAL COUNTY, STATE OF ARIZONA. WITNESS MY HAND AND OFFICIAL SEAL.

NO: 805287

TIME: 0920 30AUG85

PAGES: 004

FEE: \$ 5.00

KATHLEEN C. FELIX  
PINAL COUNTY RECORDER, BY ..... DEPUTY

LABOR

FROM: KCC  
TO: ERMAN 01-31 AND OTHERS

RECEIVED  
B.L.M. AZ STATE OFFICE

OCT 21 1985

07.45 A.M.  
PHOENIX, ARIZONA

*Kennecott*

*05.00*

1307-598

805288

NOTICE  
OF  
INTENTION TO HOLD

Name of Claims : Nat Nos. 1 through 4 (BLM Serial Nos. 138162 through 138165)  
Description : Said mill site claims are located in the southwest quarter of Section 23, Township 3 South, Range 13 East, G. & S.R.B. & M.  
Owner : Kennecott  
Mailing Address : Hayden, Arizona 85235

The above-named mill site claims are being held by the owner for the purpose of waste disposal and/or ore processing plant sites. This document is being filed to comply with Title 43 U.S.C. Section 3833.2-3.

*D. S. Fountain*

D. S. Fountain for KENNECOTT



SUBSCRIBED and sworn before me this 28<sup>th</sup> day of August, 1985.

My Commission Expires Sept. 18, 1988

*Helen J. Sheehy*  
Notary Public

RECEIVED  
B.L.M. AZ STATE OFFICE  
OCT 21 1985  
07.45 A.M.  
PHOENIX, ARIZONA

**\*\*\* CERTIFICATE OF RECORDING \*\*\***

STATE OF ARIZONA, COUNTY OF PINAL (SS)  
I HEREBY CERTIFY THAT THE WITHIN INSTRUMENT WAS FILED FOR RECORD IN  
PINAL COUNTY, STATE OF ARIZONA. WITNESS MY HAND AND OFFICIAL SEAL.

NO: 805288      TIME: 0920 30AUG85      PAGES: 001      FEE: \$ 5.00

KATHLEEN C. FELIX  
PINAL COUNTY RECORDER, BY ..... DEPUTY

HOLD

FROM: KCC  
TO: NAT 1-4

RECEIVED  
B.L.M. AZ STATE OFFICE  
OCT 21 1985  
07.45 A.M.  
PHOENIX, ARIZONA

*Kennecott*

05.00

80528

1307-599


NOTICE  
OF  
INTENTION TO HOLD

Name of Claims : Ax Nos. 1 through 82 (BLM Serial Nos. 66892 through 66973) ✓  
Description : Said mill site claims are located in the east half of Section 19 and west half of Section 20, Township 3 South, Range 13 East, G.&S.R.B.&M.  
Owner : Kennecott  
Mailing Address : Hayden, Arizona 85235

The above-named mill site claims are being held by the owner for the purpose of mine waste disposal and/or ore processing plant sites. This document is being filed to comply with Title 43 U.S.C. Section 3833.2-3.

*D. S. Fountain*

D. S. Fountain for KENNECOTT



SUBSCRIBED and sworn to before me this 28<sup>th</sup> day of August, 1985.

My Commission Expires Sept. 18, 1988

*Helen J. Fluharty*  
Notary Public

RECEIVED  
B.L.M. AZ STATE OFFICE

OCT 21 1985

07.45 A.M.  
PHOENIX, ARIZONA

**\*\*\* CERTIFICATE OF RECORDING \*\*\***

STATE OF ARIZONA, COUNTY OF PINAL (SS)  
I HEREBY CERTIFY THAT THE WITHIN INSTRUMENT WAS FILED FOR RECORD IN  
PINAL COUNTY, STATE OF ARIZONA. WITNESS MY HAND AND OFFICIAL SEAL.

NO: 805289                      TIME: 0920 30AUG85                      PAGES: 001                      FEE: \$ 5.00

KATHLEEN C. FELIX  
PINAL COUNTY RECORDER, BY ..... DEPUTY

HOLD

FROM: KCC  
TO: AX 01-82

RECEIVED  
B.L.M. AZ STATE OFFICE

OCT 21 1985

07.45 A.M.  
PHOENIX, ARIZONA



*Kennecott*

05.00

805290

1307-600

NOTICE  
OF  
INTENTION TO HOLD

Name of Claims : Javalina Nos. 1 through 17 (BLM Serial Nos. AMC 66974 through 66990) ✓

Description : Said mill site claims are located in the west half of Section 19 and the east half of Section 24, Township 3 South, Range 13 & 14 East, G.&S.R.B.&M.

Owner : Kennecott

Mailing Address : Hayden, Arizona 85235

The above-named mill site claims are being held by the owner for the purpose of mine waste disposal and/or ore processing plant sites. This document is being filed to comply with Title 43 U.S.C. Section 3833.2-3.

*D. S. Fountain*  
D. S. Fountain for KENNECOTT



SUBSCRIBED and sworn to before me this 28<sup>th</sup> day of August, 1985.

My Commission Expires Sept. 18, 1988

*Helen J. Fluharty*  
Notary Public

RECEIVED  
B.L.M. AZ STATE OFFICE

OCT 21 1985

07.45 A.M.  
PHOENIX, ARIZONA

**\*\*\* CERTIFICATE OF RECORDING \*\*\***

STATE OF ARIZONA, COUNTY OF PINAL (SS)  
I HEREBY CERTIFY THAT THE WITHIN INSTRUMENT WAS FILED FOR RECORD IN  
PINAL COUNTY, STATE OF ARIZONA. WITNESS MY HAND AND OFFICIAL SEAL.

NO: 805290      TIME: 0920 30AUG85      PAGES: 001      FEE: \$ 5.00

KATHLEEN C. FELIX  
PINAL COUNTY RECORDER, BY ..... DEPUTY

HOLD

FROM: KCC  
TO: JAVALINA 01-17

RECEIVED  
B.L.M. AZ STATE OFFICE  
OCT 21 1985  
07:45 A.M.  
PHOENIX, ARIZONA

⑭ 14.00  
1307-601

AFFIDAVIT OF LABOR PERFORMED  
AND IMPROVEMENTS MADE

STATE OF ARIZONA    )  
                          ) ss  
COUNTY OF PINAL    )

D. S. Fountain, acting for Kennecott, claimant, being first duly sworn, deposes and says that he is a citizen of the United States, more than eighteen years of age and resides at Apache Junction in Pinal County, State of Arizona, and is personally acquainted with the claims listed below;

that the required annual work and/or improvements have been completed for the benefit of, and for the purpose of holding claims listed below, situated in the Mineral Creek Mining District, Pinal County, Arizona;

that the said mining claims are contiguous and are consolidated into one group for common exploration and development;

that between the 1st day of July, A.D., 1985, and the 31st day of July, A.D., 1985, at least forty two thousand one hundred dollars (\$42,100) worth of work and improvements were made by and at the expense of Kennecott, owner of said claims, for the purpose of complying with the laws of the United States pertaining to annual assessment work, and consisted of drilling diamond drill hole No. 1164 from the surface to a depth of 2,130 feet.

Said diamond drill work was performed by Boyles Bros. Drilling Company, contractor.

The location notices of the following claims are located in Sections 1, 2, 11, 12, 13, 14, 21, 22, 23, 24, 25, 26, 27, and 35 of Township 3 South, Range 13 East, and Sections 7, 17, 18, 19, 20, 21, 22, 28, 29 and 30, Township 3 South, Range 14 East, G. & S. R. B. & M.

**RECEIVED**  
**B.L.M. AZ STATE OFFICE**

**OCT 21 1985**

**07.45 A.M.**  
**PHOENIX, ARIZONA**

1307-602

Original Location Notices

<u>Claim</u>	<u>Book or Docket</u>	<u>Page</u>	<u>BLM Serial No. (A MC)</u>
Blue Hills No. 1	280	374	67428 ✓
Blue Hills No. 2	280	375	67429 ✓
Blue Hills No. 3	280	376	67430 ✓
Blue Hills No. 4	280	377	67431 ✓
Blue Hills No. 5	280	378	67432 ✓
Blue Hills No. 6	280	379	67433 ✓
Blue Hills No. 7	280	380	67434 ✓
Blue Hills No. 8	280	381	67435 ✓
Blue Hills No. 9	280	382	67436 ✓
Blue Hills No. 10	280	383	67437 ✓
Blue Hills No. 11	280	384 ✓	67438 ✓
Blue Hills No. 12	280	385	67439 ✓
* Bur No. 20	719	628	67268 ✓
* Bur No. 22	719	630	67269 ✓
* Bur No. 24	719	632	67271 ✓
* Bur No. 25	719	633	67272 ✓
* Bur No. 26	719	634	67273 ✓
* Bur No. 27	719	635	67274 ✓
* Bur No. 28	719	636	67275 ✓
* Bur No. 29	719	637	67276 ✓
* Bur No. 30	719	638 ✓	67277 ✓
* Bur No. 31	719	639	67278 ✓
* Bur No. 32	719	640	67279 ✓
* Bur No. 33	719	641	67280 ✓
* Bur No. 34	719	642	67281 ✓
* Bur No. 35	719	643	67282 ✓
* Bur No. 36	719	644	67283 ✓
* Bur No. 37	719	645	67284 ✓
* Bur No. 38	719	646	67285 ✓
* Bur No. 39	719	647	67286 ✓
* Bur No. 40	719	648 ✓	67287 ✓
* Bur No. 41	719	649	67288 ✓
* Bur No. 62	719	668	67307 ✓
* Bur No. 63	719	669	67308 ✓
* Bur No. 64	719	670	67309 ✓
* Bur No. 65	719	671	67310 ✓
* Bur No. 66	719	672	67311 ✓
* Bur No. 67	719	673	67312 ✓
* Bur No. 68	719	674	67313 ✓
* Bur No. 69	719	675	67314 ✓
* Bur No. 71	719	677 ✓	67315 ✓
* Bur No. 73	719	679	67316 ✓
* Bur No. 75	719	681	67317 ✓
* Bur No. 77	719	683	67318 ✓
* Bur No. 79	719	685	67319 ✓
* Bur No. 81	719	687	67320 ✓
* Bur No. 83	719	689	67321 ✓

RECEIVED  
 B.L.M. AZ STATE OFFICE  
 OCT 21 1985  
 07:45 A.M.  
 PHOENIX, ARIZONA

1307-603

Original Location Notices

<u>Claim</u>	<u>Book or Docket</u>	<u>Page</u>	<u>BLM Serial No.</u> <u>(A MC)</u>
Good Luck	48, Mines	475	67348X
Hope	48, Mines	476	67347X
Pat No. 1	1076	304	<del>139158</del> 138158X
Pat No. 2	1076	306	138159X
Pat No. 3	1076	308	138160X
Pat No. 4	1076	310	138161X
Ray No. 2	545	102	67441X
Ray No. 4	545	104	67443X
Ray No. 5	545	105	67444X
Ray No. 6	545	106	67445X
Ray No. 7	545	107	67446X
Ray No. 8	545	108	67447X
Ray No. 9	545	109	67448X
Ray No. 10	545	110	67449X
Ray No. 11	545	111	67450X
Ray No. 12	545	112	67451X
Ray No. 13	545	113	67452X
Ray No. 14	545	114	67453X
Ray No. 15	552	367	67454X
Ray No. 16	545	116	67455X
Ray No. 17	545	117	67456X
Ray No. 18	545	118	67457X
Ray No. 20	545	120	67459X
Ray No. 21	545	121	67460X
Ray No. 22	552	381	67461X
Ray No. 23	545	122	67462X
Ray No. 24	552	382	67463X
Ray No. 25	545	123	67464X
Ray No. 26	552	383	67465X
Ray No. 27	545	124	67466X
Ray No. 28	552	384	67467X
Ray No. 29	545	125	67468X
Ray No. 30	552	385	67469X
Ray No. 31	552	386	67470X
Ray No. 32	552	387	67471X
Ray No. 33	552	388	67472X
Ray No. 34	552	389	67473X
Ray No. 35	545	126	67474X
Ray No. 36	545	127	67475X
Ray No. 37	545	128	67476X
Ray No. 38	545	129	67477X
Ray No. 39	545	130	67478X
Ray No. 40	545	131	67479X
Ray No. 41	545	132	67480X
Ray No. 42	545	133	67481X
Ray No. 43	552	390	67482X
Ray No. 44	552	391	67483X

RECEIVED  
B.L.M. AZ STATE OFFICE

OCT 21 1985

07.45 A.M.  
PHOENIX, ARIZONA

Original Location Notices

<u>Claim</u>	<u>Book or Docket</u>	<u>Page</u>	<u>BLM Serial No.</u> <u>(A MC)</u>
Ray No. 45	552	392	67484 ✓
Ray No. 46	552	393	67485 ✓
Ray No. 47	552	394	67486 ✓
Ray No. 48	552	395	67487 ✓
Ray No. 49	546	444	67488 ✓
Ray No. 50	546	445	67489 ✓
Ray No. 51	546	446	67490 ✓
Ray No. 52	546	447	67491 ✓
Ray No. 53	546	448	67492 ✓
Ray No. 54	546	449	67493 ✓
Ray No. 55	546	450	67494 ✓
Ray No. 56	546	451	67495 ✓
Ray No. 57	546	452	67496 ✓
Ray No. 58	546	453	67497 ✓
Ray No. 59	546	454	67498 ✓
Ray No. 60	552	396	67499 ✓
Ray No. 61	548	185	67500 ✓
Ray No. 62	548	186	67501 ✓
Ray No. 63	548	187	67502 ✓
Ray No. 64	548	188	67503 ✓
Ray No. 65	548	189	67504 ✓
Ray No. 66	548	190	67505 ✓
Ray No. 67	548	191	67506 ✓
Ray No. 68	548	192	67507 ✓
Ray No. 69	548	193	67508 ✓
Ray No. 70	548	194	67509 ✓
Ray No. 71	548	195	67510 ✓
Ray No. 72	548	196	67511 ✓
Ray No. 73	548	370	67512 ✓
Ray No. 74	552	371	67513 ✓
Ray No. 75	552	372	67514 ✓
Ray No. 76	552	373	67515 ✓
Ray No. 77	552	374	67516 ✓
Ray No. 78	552	375	67517 ✓
Ray No. 79	552	376	67518 ✓
Ray No. 80	552	377	67519 ✓
Ray No. 81	552	378	67520 ✓
Ray No. 82	552	379	67521 ✓
Ray No. 83	552	380	67522 ✓
Ray No. 84	758	967	67523 ✓
Ray No. 85	758	968	67524 ✓
Ray No. 86	758	969	67525 ✓
Ray No. 87	758	970	67526 ✓
Ray No. 88	758	971	67527 ✓
Ray No. 89	758	972	67528 ✓
Ray No. 90	758	973	67529 ✓

RECEIVED  
BLM. AZ STATE OFFICE

OCT 21 1985

07.45 A.M.  
PHOENIX, ARIZONA

Original Location Notices

<u>Claim</u>	<u>Book or Docket</u>	<u>Page</u>	<u>BLM Serial No.</u> <u>(A MC)</u>
Ray No. 91	758	974	67530 ✓
Ray No. 92	758	975	67531 ✓
Ray No. 93	758	976	67532 ✓
Ray No. 94	758	977	67533 ✓
Ray No. 95	758	978	67534 ✓
Ray No. 96	758	979	67535 ✓
Ray No. 97	758	980	67536 ✓
Ray No. 98	785	779	67537 ✓
Ray No. 99	785	780	67538 ✓
Ray No. 100	785	781	67539 ✓
Ray No. 101	785	782	67540 ✓
Ray Southern 1	47, Mines	462	67181 ✓
Ray Southern 5	47, Mines	463	67182 ✓
Ray Southern 6	47, Mines	464	67183 ✓
Ray Southern 7	47, Mines	465	67184 ✓
Ray Southern 8	47, Mines	466	67185 ✓
Ray Southern 9	47, Mines	467	67186 ✓
Ray Southern 10	47, Mines	468	67187 ✓
* Ray Southern 11	47, Mines	470	67188 ✓
Ray Southern 12	47, Mines	470	67189 ✓
Ray Southern 13	52, Mines	100	67190 ✓
Ray Southern 14	52, Mines	101	67191 ✓
Ray Southern 15	52, Mines	101	67192 ✓
Ray Southern 16	55, Mines	355	67193 ✓
Ray Southern 16-A	56, Mines	526	67194 ✓
Ray Southern 17	56, Mines	527	67195 ✓
* Ray Southern 39	155	134	67196 ✓
* Ray Southern 40	155	86	67197 ✓
* Ray Southern 41	155	87	67198 ✓
* Ray Southern 42	158	88	67199 ✓
Southern No. 1	297	230	67173 ✓
Southern No. 2	297	231	67174 ✓
Southern No. 3	297	232	67175 ✓
Southern No. 4	297	233	67176 ✓
Southern No. 5	297	234	67177 ✓
Southern No. 6	297	235	67178 ✓
Southern No. 7	334	532	67179 ✓
Southern No. 8	334	533	67180 ✓

RECEIVED  
B.L.M. AZ STATE OFFICE

OCT 21 1935

07.45 A.M.  
PHOENIX, ARIZONA

1307-606

Original Location Notices

<u>Claim</u>	<u>Docket</u>	<u>Page</u>	<u>BLM Serial No. (A MC)</u>
RMD No. 39	1083	493	141524 ✓
RMD No. 40	1083	495	141525 ✓
RMD No. 41	1083	497	141526 ✓
RMD No. 42	1083	499	141527 ✓
RMD No. 43	1083	501 ✓	141528 ✓
RMD No. 44	1083	503	141529 ✓
RMD No. 45	1083	505	141530 ✓
RMD No. 46	1083	507	141531 ✓
RMD No. 47	1083	509	141532 ✓
RMD No. 48	1083	511	141533 ✓
RMD No. 49	1083	513	141534 ✓
RMD No. 50	1083	515	141535 ✓
RMD No. 51	1083	517	141536 ✓
RMD No. 52	1083	519	141537 ✓
RMD No. 53	1083	521	141538 ✓
RMD No. 54	1083	523 ✓	141539 ✓
RMD No. 55	1083	525	141540 ✓
RMD No. 56	1083	527	141541 ✓
RMD No. 57	1083	529	141542 ✓
RMD No. 58	1083	531	141543 ✓
RMD No. 59	1083	533	141544 ✓
RMD No. 60	1083	535	141545 ✓
RMD No. 61	1083	537	141546 ✓
RMD No. 62	1083	539	141547 ✓
RMD No. 63	1083	541	141548 ✓
RMD No. 64	1083	543 ✓	141549 ✓
RMD No. 65	1083	545	141550 ✓
RMD No. 66	1083	547	141551 ✓
RMD No. 67	1083	549	141552 ✓
RMD No. 68	1083	551	141553 ✓
RMD No. 69	1083	553	141554 ✓
RMD No. 70	1083	555	141555 ✓
RMD No. 137	1083	689	141622 ✓
RMD No. 138	1083	691	141623 ✓

RECEIVED  
B.L.M. AZ STATE OFFICE

OCT 21 1985

07.45 A.M.  
PHOENIX, ARIZONA



(\*) AMENDED LOCATION NOTICES OF CERTAIN AFORESAID CLAIMS

<u>Claim</u>	<u>Book or Docket</u>	<u>Page</u>	<u>BLM Serial No. (A MC)</u>
Bur No. 20	974	263	67268
Bur No. 22	974	265	67269
Bur No. 24	974	269	67271
Bur No. 25	974	721	67272
Bur No. 26	974	273	67273
Bur No. 27	974	275	67274
Bur No. 28	974	277	67275
Bur No. 29	974	279	67276
Bur No. 30	974	281	67277
Bur No. 31	974	283	67278
Bur No. 32	974	285	67279
Bur No. 33	974	287	67280
Bur No. 34	974	289	67281
Bur No. 35	974	291	67282
Bur No. 36	974	293	67283
Bur No. 37	974	295	67284
Bur No. 38	974	297	67285
Bur No. 39	974	299	67286
Bur No. 40	974	301	67287
Bur No. 62	974	341	67307
Bur No. 63	974	343	67308
Bur No. 64	974	345	67309
Bur No. 65	974	347	67310
Bur No. 66	974	349	67311
Bur No. 67	974	351	67312
Bur No. 68	974	353	67313
Bur No. 69	974	355	67314
Bur No. 71	974	356	67315
Bur No. 73	974	359	67316
Bur No. 75	974	361	67317
Bur No. 77	974	363	67318
Bur No. 79	974	365	67319
Bur No. 81	974	367	67320
Bur No. 83	974	369	67321
Bur No. 86	974	371	67322
Bur No. 87	974	373	67323
Bur No. 88	974	375	67324
Bur No. 89	974	377	67325
Bur No. 90	974	379	67326
Bur No. 91	974	381	67327
Bur No. 92	974	383	67328
Bur No. 93	974	385	67329
Bur No. 94	974	387	67330
Bur No. 95	974	389	67331
Ray Southern No. 11	297	236	67189
Ray Southern No. 39	360	522	67196
Ray Southern No. 40	360	523	67197
Ray Southern No. 41	360	524	67198
Ray Southern No. 42	360	525	67199

RECEIVED  
B.L.M. AZ STATE OFFICE

OCT 21 1985

07.45 A.M.  
PHOENIX, ARIZONA

Original Location Notices

<u>Claim</u>	<u>Book or Docket</u>	<u>Page</u>	<u>BLM Serial No. (A MC)</u>
* Adobe	52, Mines	493	67026 ✓
* A Hunch No. 2	70, Mines	151	67027 ✓
* A Hunch No. 3	70, Mines	488 ✓	67028 ✓
* A Hunch No. 4	73, Mines	267	67029 ✓
* A Hunch No. 5	73, Mines	268	67030 ✓
* A Hunch No. 6	73, Mines	269	67031 ✓
* A Hunch No. 7	78, Mines	241	67032 ✓
* Bur No. 1	719	609	67249 ✓
* Bur No. 2	719	610	67250 ✓
* Bur No. 3	719	611	67251 ✓
* Bur No. 4	719	612	67252 ✓
* Bur No. 5	719	613	67253 ✓
* Bur No. 6	719	614 ✓	67254 ✓
* Bur No. 7	719	615	67255 ✓
* Bur No. 8	719	616	67256 ✓
* Bur No. 9	719	617	67257 ✓
* Bur No. 10	719	618	67258 ✓
* Bur No. 11	719	619	67259 ✓
* Bur No. 12	719	620	67260 ✓
* Bur No. 13	719	621	67261 ✓
* Bur No. 14	719	622	67262 ✓
* Bur No. 15	719	623	67263 ✓
* Bur No. 16	719	624	67264 ✓
* Bur No. 17	719	625	67265 ✓
* Bur No. 18	719	626	67266 ✓
* Bur No. 19	719	627	67267 ✓
* Bur No. 43	720	591	67289 ✓
* Bur No. 45	719	651	67290 ✓
* Bur No. 46	719	652	67291 ✓
* Bur No. 47	719	653	67292 ✓
* Bur No. 48	719	674	67293 ✓
* Bur No. 49	719	655	67294 ✓
* Bur No. 50	719	656 ✓	67295 ✓
* Bur No. 51	719	657	67296 ✓
* Bur No. 52	719	658	67297 ✓
* Bur No. 53	719	659	67298 ✓
* Bur No. 54	719	660	67299 ✓
* Bur No. 55	719	661	67300 ✓
* Bur No. 56	719	662	67301 ✓
* Bur No. 57	719	663	67302 ✓
* Bur No. 58	719	664	67303 ✓
* Bur No. 59	719	665	67304 ✓
* Bur No. 60	719	666 ✓	67305 ✓
* Bur No. 61	719	667	67306 ✓
* Bur No. 86	719	690	67322 ✓
* Bur No. 87	719	691	67323 ✓
* Bur No. 88	719	692	67324 ✓
* Bur No. 89	719	693	67325 ✓
* Bur No. 90	719	694	67326 ✓

RECEIVED  
B.L.M. AZ STATE OFFICE

OCT 21 1985

07.45 A.M.  
PHOENIX, ARIZONA

1307-609

Original Location Notices

BLM Serial No.  
(A MC)

<u>Claim</u>	<u>Book or Docket</u>	<u>Page</u>	<u>BLM Serial No. (A MC)</u>
* Bur No. 91	719	695	67327 <del>X</del>
* Bur No. 92	719	696	67328 <del>X</del>
* Bur No. 93	719	697	67329 <del>X</del>
* Bur No. 94	719	698	67330 <del>✓</del>
* Bur No. 95	719	699	67331 <del>X</del>
* Bur No. 116	719	718	67332 <del>✓</del>
* Bur No. 117	719	719	67333 <del>X</del>
* Bur No. 118	719	720	67334 <del>X</del>
* Bur No. 119	719	721	67335 <del>X</del>
* Bur No. 120	719	722	67336 <del>X</del>
* Bur No. 121	719	723	67337 <del>X</del>
* Bur No. 122	719	724	67338 <del>X</del>
* Bur No. 123	719	725	67339 <del>X</del>
* Bur No. 124	719	726	67340 <del>✓</del>
* Bur No. 125	719	727	67341 <del>✓</del>
* Bur No. 126	719	728	67342 <del>✓</del>
* Bur No. 127	719	729	67343 <del>✓</del>
* Bur No. 128	719	730	67344 <del>✓</del>
* Bur No. 129	719	731	67345 <del>✓</del>
* Bur No. 130	719	732	67346 <del>✓</del>
Canyon No. 6	364	200	67033 <del>X</del>
Canyon No. 7	364	201	67034 <del>X</del>
Carnation	30, Mines	499	67035 <del>X</del>
Chest	35, Mines	197	67036 <del>X</del>
* Chloride Gulch	15, Mines	219	67037 <del>X</del>
Combination	30, Mines	499	67038 <del>X</del>
Contact No. 3	32, Mines	531	67039 <del>X</del>
Copper Ace No. 1	264	537	67040 <del>X</del>
Copper Ace No. 2	264	538	67041 <del>X</del>
Copper Ace No. 3	264	539	67042 <del>X</del>
Copper Ace No. 4	264	540	67043 <del>X</del>
Copper Era No. 1	246	275	67044 <del>X</del>
* Copper Zone No. 4	24, Mines	543	67045 <del>X</del>
* Copper Zone No. 5	24, Mines	544	67046 <del>X</del>
Happy Vale	35, Mines	421	67047 <del>X</del>
Led	35, Mines	301	67048 <del>X</del>
Major	32, Mines	531	67049 <del>X</del>
Major No. 2	32, Mines	532	67050 <del>X</del>
Major No. 3	32, Mines	532	67051 <del>X</del>
Major No. 4	35, Mines	421	67052 <del>X</del>
Major No. 5	46, Mines	26	67053 <del>X</del>
Major No. 6	46, Mines	26	67054 <del>X</del>
* Mescal No. 1	188	564	67055 <del>X</del>
Mescal No. 2	188	565	67056 <del>X</del>
Mescal No. 3	188	566	67057 <del>X</del>
Mescal No. 4	188	567	67058 <del>X</del>
Mescal No. 5	189	328	67059 <del>X</del>
Mescal No. 6	188	568	67060 <del>X</del>

RECEIVED  
BLM AZ STATE OFFICE  
OCT 21 1985  
07:45 A.M.  
PHOENIX, ARIZONA

<u>Claim</u>	<u>Book or Docket</u>	<u>Page</u>	<u>BLM Serial No. (A MC)</u>
Mescal No. 7	188	569	67061 X
Mescal No. 8	189	55	67062 X
Mescal No. 9	189	56	67063 X
Mescal No. 10	189	57	67064 X
Mescal No. 11	189	58	67065 X
Mescal No. 12	189	59	67066 X
Mescal No. 13	189	60	67067 X
Mescal No. 14	189	61	67068 X
Mescal No. 15	189	62	67069 X
Mescal No. 16	189	329	67070 X
Mescal No. 17	189	63	67071 X
Mescal No. 18	189	199	67072 X
Mescal No. 19	189	64	67073 X
Mescal No. 20	189	65	67074 X
Mescal No. 21	189	210	67075 X
Mescal No. 22	189	201	67076 X
Mescal No. 23	189	202	67077 X
Mescal No. 24	189	203	67078 X
Mescal No. 25	189	204	67079 X
* Mescal No. 26	189	205	67080 X
Mescal No. 27	194	529	67081 X
Mescal No. 28	194	530	67082 X
Mescal No. 29	194	531	67083 X
Mescal No. 30	194	532	67084 X
Mescal No. 31	194	533	67085 X
Mescal No. 32	194	534	67086 X
Mescal No. 33	194	535	67087 X
Mescal No. 34	194	536	67088 X
Mescal No. 35	194	537	67089 X
Mescal No. 36	194	538	67090 X
Mescal No. 37	194	539	67091 X
Mescal No. 38	194	540	67092 X
Mescal No. 39	194	541	67093 X
Mescal No. 40	195	564	67094 X
Mescal No. 41	195	565	67095 X
Mescal No. 42	195	566	67096 X
Mescal No. 43	197	230	67097 X
Mescal No. 44	197	231	67098 X
Mescal No. 45	197	232	67099 X
Mescal No. 46	197	233	67100 X
Mescal No. 47	197	234	67101 X
Mescal No. 48	197	235	67102 X
Mescal No. 49	197	236	67103 X
Mescal No. 50	195	562	67104 X
Mescal No. 51	195	563	67105 X
Mesquite No. 1	197	228	67106 X
Mesquite No. 2	197	229	67107 X

RECEIVED  
 B.L.M. AZ STATE OFFICE  
 OCT 21 1985  
 07.45 A.M.  
 PHOENIX, ARIZONA

<u>Claim</u>	<u>Book or Docket</u>	<u>Page</u>	<u>BLM Serial No.</u> <u>(A MC)</u>
Odessa	35, Mines	198	67108 ✓
Olive	35, Mines	188	67109 ✓
Recall	35, Mines	198	67110 ✓
Rustler No. 1	364	196	67111 ✓
Rustler No. 2	364	197	67112 ✓
Rustler No. 3	364	198	67113 ✓
Rustler No. 4	364	199	67114 ✓
Silverball(Silver Ball)	39, Mines	457	67115 ✓
Silver King	31, Mines	495	67116 ✓
Silyer Lead	31, Mines	496 ✓	67117 ✓
Silver Leaf(Silver Leap)	31, Mines	497	67118 ✓
Silver Leap No. 3	32, Mines	530	67119 ✓
Silver Queen	31, Mines	496	67120 ✓
Silver Threads	31, Mines	497	67121 ✓
Star	31, Mines	494	67122 ✓
Would be Expert	31, Mines	302	67123 ✓
Yort No. 68	673	444	67200 ✓
Yort No. 72	673	446	67201 ✓
Yort No. 74	673	447	67202 ✓
Yort No. 75	673	448 ✓	67203 ✓
Yort No. 76	673	449	67204 ✓
Yort No. 77	673	450	67205 ✓
Yort No. 78	673	451	67206 ✓
Yort No. 79	673	452	67207 ✓
Yort No. 80	673	453	67208 ✓
Yort No. 81	673	454	67209 ✓
Yort No. 82	673	455	67210 ✓
Yort No. 83	673	456	67211 ✓
Yort No. 84	673	457	67212 ✓
Yort No. 85	673	458 ✓	67213 ✓
Yort No. 86	673	459	67214 ✓
Yort No. 87	673	460	67215 ✓
Yort No. 90	673	463	67216 ✓
Yort No. 91	673	464	67217 ✓
Yort No. 92	673	465	67218 ✓
Yort No. 93	673	466	67219 ✓
Yort No. 94	673	467	67220 ✓
Yort No. 95	673	468	67221 ✓
Yort No. 96	673	469	67222 ✓
Yort No. 97	673	470 ✓	67223 ✓
Yort No. 98	673	471	67224 ✓
Yort No. 99	673	472	67225 ✓
Yort No. 100	673	473	67226 ✓
Yort No. 101	673	474	67227 ✓
Yort No. 102	673	475	67228 ✓
Yort No. 103	673	476	67229 ✓
Yort No. 104	673	477	67230 ✓
Yort No. 105	673	478	67231 ✓

RECEIVED  
B.L.M. AZ STATE OFFICE

OCT 21 1985

07.45 A.M.  
PHOENIX, ARIZONA

<u>Claim</u>	<u>Book or Docket</u>	<u>Page</u>	<u>BLM Serial No. (A MC)</u>
Yort No. 106	673	479	67232 <del>X</del>
Yort No. 107	673	480	67233 <del>X</del>
Yort No. 109	673	481	67234 <del>X</del>
Yort No. 111	673	482	67235 <del>X</del>
Yort No. 113	673	483	67236 <del>X</del>
Yort No. 115	673	484	67237 <del>X</del>
Yort No. 117	673	485	67238 <del>X</del>
Yort No. 119	673	486	67239 <del>X</del>
Yort No. 121	673	487	67240 <del>X</del>
Yort No. 123	673	488	67241 <del>X</del>
Yort No. 125	673	489	67242 <del>X</del>
Yort No. 127	673	490	67243 <del>X</del>
Yort No. 129	673	491	67244 <del>X</del>
Yort No. 131	673	492	67245 <del>X</del>
Yort No. 133	673	493	67246 <del>X</del>
Yort No. 135	673	494	67247 <del>X</del>
Yort No. 192	676	111	67248 <del>X</del>

RECEIVED  
B.L.M. AZ STATE OFFICE  
OCT 21 1985  
07:45 A.M.  
PHOENIX, ARIZONA

(\*) AMENDED LOCATION NOTICES OF CERTAIN AFORESAID CLAIMS

<u>Claim</u>	<u>Book or Docket</u>	<u>Page</u>	<u>BLM Serial No.</u> <u>(A MC)</u>
Adobe	372	493	67026
A Hunch No. 2	213	35	67027
A Hunch No. 3	213	36	67028
A Hunch No. 4	213	37	67029
A Hunch No. 5	213	38	67030
A Hunch No. 6	213	39	67031
A Hunch No. 7	213	40	67032
Bur No. 1	974	225	67249
Bur No. 2	974	227	67250
Bur No. 3	974	229	67251
Bur No. 4	974	231	67252
Bur No. 5	974	233	67253
Bur No. 6	974	235	67254
Bur No. 7	974	237	67255
Bur No. 8	974	239	67256
Bur No. 9	974	241	67257
Bur No. 10	974	243	67258
Bur No. 11	974	245	67259
Bur No. 12	974	247	67260
Bur No. 13	974	249	67261
Bur No. 14	974	251	67262
Bur No. 15	974	253	67263
Bur No. 16	974	255	67264
Bur No. 17	974	257	67265
Bur No. 18	974	259	67266
Bur No. 19	974	261	67267
Bur No. 43	974	305	67289
Bur No. 45	974	307	67290
Bur No. 46	974	309	67291
Bur No. 47	974	311	67292
Bur No. 48	974	313	67293
Bur No. 49	974	315	67294
Bur No. 50	974	317	67295
Bur No. 51	974	319	67296
Bur No. 52	974	321	67297
Bur No. 53	974	323	67298
Bur No. 54	974	325	67299
Bur No. 55	974	327	67300
Bur No. 56	974	329	67301
Bur No. 57	974	331	67302
Bur No. 58	974	333	67303
Bur No. 59	974	335	67304
Bur No. 60	974	337	67305
Bur No. 61	974	339	67306

RECEIVED  
 B.L.M. AZ STATE OFFICE  
 OCT 21 1985  
 07.45 A.M.  
 PHOENIX, ARIZONA

## (\*) AMENDED LOCATION NOTICES OF CERTAIN AFORESAID CLAIMS


<u>Claim</u>	<u>Book or Docket</u>	<u>Page</u>	<u>BLM Serial No. (A MC)</u>
Bur No. 86	974	371✓	67322
Bur No. 87	974	373	67323
Bur No. 88	974	375	67324
Bur No. 89	974	377	67325
Bur No. 90	974	379	67326
Bur No. 91	974	381	67327
Bur No. 92	974	383	67328
Bur No. 93	974	385	67329
Bur No. 94	974	387	67330
Bur No. 95	974	389	67331
Bur No. 116	974	391✓	67332
Bur No. 117	974	393	67333
Bur No. 118	974	395	67334
Bur No. 119	974	397	67335
Bur No. 120	974	399	67336
Bur No. 121	974	401	67337
Bur No. 122	974	403	67338
Bur No. 123	974	405	67339
Bur No. 124	974	407	67340
Bur No. 125	974	409	67341
Bur No. 126	974	411✓	67342
Bur No. 127	974	413	67343
Bur No. 128	974	415	67344
Bur No. 129	974	417	67345
Bur No. 130	974	419	67346
Chloride Gulch	36, Mines	591	67037
Copper Zone No. 4	372	491	67045
Copper Zone No. 5	372	492	67046
Mescal No. 1	193	425	67055
Mescal No. 26	194	528	67080

RECEIVED  
B.L.M. AZ STATE OFFICE

OCT 21 1985

07.45 A.M.  
PHOENIX, ARIZONA

  
D. S. Fountain  
KENNECOTT



SUBSCRIBED and sworn to before me this 28<sup>th</sup> day of August, 1985.

My Commission Expires Sept. 15, 1988

  
Notary Public



**\*\*\* CERTIFICATE OF RECORDING \*\*\***

STATE OF ARIZONA, COUNTY OF PINAL (SS)  
I HEREBY CERTIFY THAT THE WITHIN INSTRUMENT WAS FILED FOR RECORD IN  
PINAL COUNTY, STATE OF ARIZONA. WITNESS MY HAND AND OFFICIAL SEAL.

NO: 805291      TIME: 0920 30AUG85      PAGES: 014      FEE: \$ 14.00

KATHLEEN C. FELIX  
PINAL COUNTY RECORDER, BY ..... DEPUTY

LABOR

FROM: KCC  
TO: BLUE HILLS 01-12 AND OTHERS

RECEIVED  
B.L.M. AZ STATE OFFICE

OCT 21 1985

01.45 A.M.  
PHOENIX, ARIZONA

**Kennecott Minerals Company**

A Division of Kennecott Corporation

Ray Mines Division  
Hayden, Arizona 85235  
602 356-7811

66991  
SR

October 15, 1985

**Kennecott**

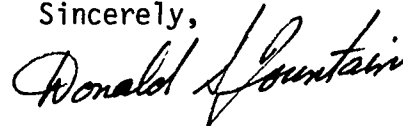
Bureau of Land Management  
Arizona State Office  
Mining Claims Section, Siete Square  
3707 North 7th Street  
Phoenix, Arizona 85014

Gentlemen:

Enclosed for filing on behalf of Kennecott, pursuant to Section 314 of the Federal Land Policy Management Act of 1976 and Bureau of Land Management Regulations at 43 C.F.R. 3833, are copies of Affidavits of Assessment Work Performed for the assessment year 1984-1985 on claims held in Gila County, Arizona.

They are true and correct copies of the Affidavits recorded in the office of the Gila County Recorder, Globe, Arizona, on August 29, 1985 in Docket 652 at pages 923-931.

Sincerely,



Donald S. Fountain  
Division Geologist

DSF/hf

Enclosures

RECEIVED  
B.L.M. AZ STATE OFFICE

OCT 21 1985

07.45 A.M.  
PHOENIX, ARIZONA

AFFIDAVIT OF LABOR PERFORMED  
AND IMPROVEMENTS MADE

STATE OF ARIZONA    )  
                          ) ss  
COUNTY OF PINAL    )

D. S. Fountain, acting for Kennecott, claimant, being first duly sworn, deposes and says that he is a citizen of the United States, more than eighteen years of age and resides at Apache Junction in Pinal County, State of Arizona, and is personally acquainted with the claims listed below;

that the required annual work and/or improvements have been completed for the benefit of, and for the purpose of holding the claims listed below, situated in the Banner Mining District, Gila County, Arizona;

that between the 1st day of August, A.D., 1985, and the 15th day of August, A.D., 1985, at least four hundred dollars (\$400) worth of work and improvements were done and performed on said claims. Such work and improvements were made by and at the expense of Kennecott, owner of said claims, for the purpose of complying with the laws of the United States pertaining to annual assessment work, and consisted of drilling diamond drill hole HL No. 1 from the surface to a depth of 20 feet, whose location notices are located in Section 11, Township 5 South, Range 15 East, G. & S. R. B. & M.

Said work was performed by Boyles Bros. Drilling Company, contractor.


ORIGINAL LOCATION NOTICES

<u>Claim</u>	<u>Docket</u>	<u>Page</u>	<u>BLM SERIAL NO.</u> <u>(AMC)</u>
Dick No. 17	62	354	67021 ✓
Dick No. 18	62	355	67022 ✓ ✓
Dick No. 19	62	356	67023 ✓
Dick No. 20	62	357	67024 ✓

**RECEIVED**  
**B.L.M. AZ STATE OFFICE**

OCT 21 1985

07.45 A.M.  
PHOENIX, ARIZONA



D. S. Fountain  
D. S. Fountain for  
KENNECOTT

SUBSCRIBED and sworn to before me this 28<sup>th</sup> day of August, 1985.

My Commission Expires Sept. 18, 1988

Heleen J. Fluharty  
Notary Public

RECEIVED  
B.L.M. AZ STATE OFFICE

OCT 21 1985

07:45 A.M.  
PHOENIX, ARIZONA

\$5.00 Env.  
9:00 Cash  
C

526009

STATE OF ARIZONA, County of Gila, ss:  
I do hereby certify that the within instrument was filed and recorded at request of D. S. Fountain for KENNECOTT

Date Aug. 29, 1985 Time 9:00 A. M., Docket 652 Official Records Page S. 923 & 924  
Records of Gila County, Arizona.

WITNESS my hand and official seal the day and year first above written.  
Kennecott Copper Corp.  
P.O. Box 8  
Hayden, Az, 85235

INDEXED  
COMPARED  
PAGE MICROFILMED

MARY V. DE PAOLI, County Recorder  
By Mary V. De Paoli, Recorder.

AFFIDAVIT OF LABOR PERFORMED  
AND IMPROVEMENTS MADE

STATE OF ARIZONA )  
                          ) ss  
COUNTY OF PINAL )

D. S. Fountain, acting for Kennecott, claimant, being first duly sworn, deposes and says that he is a citizen of the United States, more than eighteen years of age and resides at Apache Junction in Pinal County, State of Arizona, and is personally acquainted with the claims listed below;

that the said mining claims are all contiguous and are consolidated into one group for common exploration and development;

that said claims are situated in the Banner Mining District, Gila County, Arizona, the location notices of which are recorded in the office of the County Recorder of said county;

that between the 1st day of June, A.D., 1985, and the 15th day of June, A.D., 1985, at least five hundred dollars (\$500) worth of work and/or improvements were made by and at the expense of Kennecott, owner of said claims, for the purpose of complying with the laws of the United States pertaining to annual assessment work, and consisted of drilling diamond drill hole No. KC-31 from a depth of 183 feet to a depth of 193 feet. Said diamond drill work was performed by Boyles Bros. Drilling Company, contractor.

The location notices of the following claims fall within Section 27, Township 4 South, Range 15 East, G. & S. R. B. & M.

RECEIVED  
B.L.M. AZ STATE OFFICE

OCT 21 1985

07.45 A.M.  
PHOENIX, ARIZONA

ORIGINAL LOCATION NOTICES

<u>Claim</u>	<u>Book or Docket</u>	<u>Page</u>	<u>BLM Serial No. (AMC)</u>
* Chilito No. 1	47, Mines	577	66991 ✓
* Chilito No. 2	47, Mines	580	66992 ✓
* Cobre Verde No. 8 (Chilito No. 3)	41, Mines	464	66993 ✓
* Chilito No. 4	47, Mines	578	66994 ✓
Chilito No. 41	225	170	66995 ✓

\*AMENDED LOCATION NOTICES OF CERTAIN AFORESAID CLAIMS

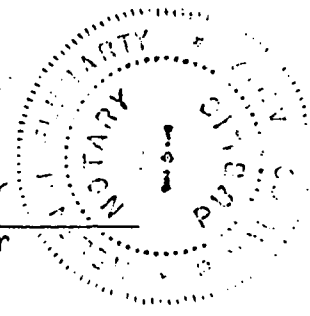
Chilito No. 1	225	136	66991
Chilito No. 2	225	137	66992
Chilito No. 3 (Cobre Verde No. 8)	42, Mines	244	66993
Chilito No. 3	224	334	
Chilito No. 3	225	138	
Chilito No. 4	225	139	66994

RECEIVED  
B.L.M. AZ STATE OFFICE

OCT 21 1985

07:45 A.M.  
PHOENIX, ARIZONA

*D. S. Fountain*  
D. S. Fountain for  
KENNECOTT



SUBSCRIBED and sworn to before me this 28<sup>th</sup> day of August, 1985.

My Commission Expires Sept. 13, 1988

*Helen J. Sheehy*  
Notary Public

\$500  
9:00  
C  
Enw.  
Cash

526010

STATE OF ARIZONA, County of Gila, ss:  
I do hereby certify that the within instrument was filed and recorded at request of D. S. Fountain for KENNECOTT

Date Aug. 29, 1985 Time 9:00 A. M., Docket 652 Official Records Page S. 925 & 926  
Records of Gila County, Arizona.

WITNESS my hand and official seal the day and year first above written.

*Kennecott Corp.*  
P.O.

INDEXED  
COMPARED

MARY V. DE PAOLI, County Recorder

AFFIDAVIT OF LABOR PERFORMED  
AND IMPROVEMENTS MADE

STATE OF ARIZONA )  
                          ) ss  
COUNTY OF PINAL )

D. S. Fountain, acting for Kennecott, claimant, being first duly sworn, deposes and says that he is a citizen of the United States, more than eighteen years of age and resides at Apache Junction in Pinal County, State of Arizona, and is personally acquainted with the claims listed below;

that the required annual work and/or improvements have been completed for the benefit of, and for the purpose of holding the claims listed below, situated in the Banner Mining District, Gila County, Arizona;

that the said mining claims are all contiguous and are consolidated into one group for common exploration and development;

that between the 1st day of June, A.D., 1985, and the 15th day of June, A.D., 1985, at least eight hundred dollars (\$800) worth of work and improvements were done and performed on said claims. Such work and improvements were made by and at the expense of Kennecott, owner of said claims, for the purpose of complying with the laws of the United States pertaining to annual assessment work, and consisted of drilling diamond drill hole No. KC-37 from a depth of 668 feet to a depth of 678 feet.

The Boyles Bros. Drilling Company, contractor, was employed by said owner and performed the above work.

The location notices of the following claims are located within Section 27, Township 4 South, Range 15 East, G. & S. R. B. & M.

RECEIVED  
B.L.M. AZ STATE OFFICE  
OCT 21 1985  
07.45 A.M.  
PHOENIX, ARIZONA

ORIGINAL LOCATION NOTICES

<u>Claim</u>	<u>Book or Docket</u>	<u>Page</u>	<u>BLM Serial No. (AMC)</u>
Black Eagle No. 1	49, Mines	550	67014 ✓
Black Eagle No. 2	49, Mines	550	67015 ✓
Black Eagle No. 3	49, Mines	551	67016 ✓
Black Eagle No. 4	49, Mines	551	67017 ✓
Black Eagle No. 5	49, Mines	551	77018 ✓
Black Eagle No. 6	49, Mines	552	67019 ✓
* Fraction No. 6	160	511	67020 ✓
* Chilito No. 9	47, Mines	586	67013 ✓

\*AMENDED LOCATION NOTICES OF CERTAIN AFORESAID CLAIMS


Fraction No. 6	226	538	67020
Fraction No. 6	250	456	67020
Chilito No. 9	224	335	67013
Chilito No. 9	225	143	67013

RECEIVED  
B.L.M. AZ STATE OFFICE

OCT 21 1985

07:45 A.M.  
PHOENIX, ARIZONA

*D. S. Fountain*  
D. S. Fountain for  
KENNECOTT



SUBSCRIBED and sworn to before me this 28<sup>th</sup> day of August, 1985.

My Commission Expires Sept. 13, 1988

*Helen J. Stuharty*  
Notary Public

\$ 5.00  
9:00  
C  
Envs  
Cash

526011

STATE OF ARIZONA, County of Gila, ss:

I do hereby certify that the within instrument was filed and recorded at request of D. S. Fountain for KENNECOTT

Date Aug. 29, 1985 Time 9:00 A. M., Docket 652 Official Records Page S. 927 & 928  
Records of Gila County, Arizona.

WITNESS my hand and official seal the day and year first above written.

INDEXED

MARY V. DE PAOLI, County Recorder

COMPARED

By Mary V. De Paoli, Recorder.



AFFIDAVIT OF LABOR PERFORMED  
AND IMPROVEMENTS MADE

STATE OF ARIZONA )  
                          ) ss  
COUNTY OF PINAL )

D. S. Fountain, acting for Kennecott, claimant, being first duly sworn, deposes and says that he is a citizen of the United States, more than eighteen years of age and resides at Apache Junction in Pinal County, State of Arizona, and is personally acquainted with the claims listed below;

that the said mining claims are all contiguous and are consolidated into one group for common exploration and development;

that said claims are situated in the Banner Mining District, Gila County, Arizona, the location notices of which are recorded in the office of the County Recorder of said county;

that between the 1st day of June, A.D., 1985, and the 15th day of June, A.D., 1985, at least one thousand seven hundred dollars (\$1,700) worth of work and/or improvements were made by and at the expense of Kennecott, owner of said claims, for the purpose of complying with the laws of the United States pertaining to annual assessment work, and consisted of drilling diamond drill hole No. KC-51 from a depth of 800 feet to a depth of 900 feet. The Boyles Bros. Drilling Company, contractor, was employed by said owner and performed the above work.

The following location notices are located in Sections 22 and 27, Township 4 South, Range 15 East, G. & S. R. B. & M.

RECEIVED  
B.L.M. AZ STATE OFFICE

OCT 21 1985

07.45 A.M.  
PHOENIX, ARIZONA

ORIGINAL LOCATION NOTICES

<u>Claim</u>	<u>Book or Docket</u>	<u>Page</u>	<u>BLM Serial No.</u> <u>(A MC)</u>
* Chilito No. 6	47, Mines	581	66996 ✓
* Chilito No. 7	47, Mines	582	66997 ✓
* Chilito No. 8	47, Mines	583	66998 ✓
* Copper Glance No. 1 (Chilito 12)	41, Mines	464	66999 ✓
* Copper Glance No. 2 (Chilito 13)	41, Mines	465	67000 ✓
* Two Bridges (Chilito 14)	47, Mines	559	67001 ✓
* Evener (Chilito 15)	47, Mines	560	67002 ✓
* Copper Glance No. 7 (Chilito 19)	41, Mines	466	67003 ✓
* Chilena No. 3 (Chilito 29)	47, Mines	556	67004 ✓
* Chilena No. 4 (Chilito 30)	47, Mines	557	67005 ✓
* Chilena No. 5 (Chilito 32)	47, Mines	558	67006 ✓
* Chilena No. 2 (Chilito 33)	47, Mines	555	67007 ✓
Chilito No. 42		238	67008 ✓
Ethel	41, Mines	12	67009 ✓
Spring	47, Mines	121	67010 ✓
Drusilla	47, Mines	93	67011 ✓
Fanny	47, Mines	94	67012 ✓


RECEIVED  
BLM AZ STATE OFFICE

OCT 21 1985

07.45 A.M.  
PHOENIX, ARIZONA

\*AMENDED LOCATION NOTICES OF CERTAIN AFORESAID CLAIMS

Chilito No. 6	42, Mines	225	140	66996
Chilito No. 7	42, Mines	225	141	66997
Chilito No. 8		225	142	66998
Chilito No. 12	42, Mines		246	66999
Chilito No. 12		225	145	
Chilito No. 13	42, Mines		247	67000
Chilito No. 13		225	146	
Chilito No. 14	42, Mines		248	67001
Chilito No. 14		225	147	
Chilito No. 15	42, Mines		249	67002
Chilito No. 15			225	148
Chilito No. 19	42, Mines		250	67003
Chilito No. 19		225	149	
Chilito No. 29	42, Mines		260	67004
Chilito No. 29		225	159	
Chilito No. 30	42, Mines		261	67005
Chilito No. 30		225	160	
Chilito No. 32	42, Mines		262	67006
Chilito No. 32		225	161	
Chilito No. 33	42, Mines		263	67007
Chilito No. 33		225	162	



D. S. Fountain  
D. S. Fountain for  
KENNECOTT

SUBSCRIBED and sworn to before me this 28<sup>th</sup> day of August, 1985.

My Commission Expires Sept. 18, 1988

Allen J. Sharty  
Notary Public

RECEIVED  
B.L.M. AZ STATE OFFICE  
OCT 21 1985  
07.45 A.M.  
PHOENIX, ARIZONA

\$500 Envr.  
9:00 Cash  
C

526012

STATE OF ARIZONA, County of Gila, ss:  
I do hereby certify that the within instrument was filed and recorded at request of D. S. Fountain for KENNECOTT

Date Aug. 29, 1985 Time 9:00 A. M., Docket 652 Official Records Page S. 929-931  
Records of Gila County, Arizona.

WITNESS my hand and official seal the day and year first above written.

INDEXED MARY V. DE PAOLI, County Recorder  
COMPARED By Mary V. De Paoli Recorder.  
PAGED MICROFILMED



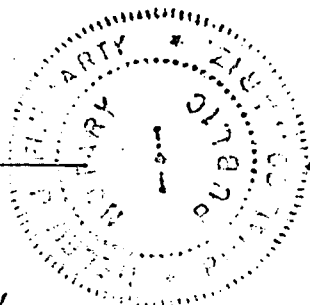
ORIGINAL LOCATION NOTICES

<u>Claim</u>	<u>Book or Docket</u>	<u>Page</u>	<u>BLM Serial No. (A MC)</u>
Black Eagle No. 1	49, Mines	550	67014
Black Eagle No. 2	49, Mines	550	67015
Black Eagle No. 3	49, Mines	551	67016
Black Eagle No. 4	49, Mines	551	67017
Black Eagle No. 5	49, Mines	551	67018
Black Eagle No. 6	49, Mines	552	67019
* Fraction No. 6		160	67020
* Chilito No. 9	47, Mines	586	67013

\* AMENDED LOCATION NOTICES OF CERTAIN AFORESAID CLAIMS

Fraction No. 6	226	538	67020
Fraction No. 6	250	456	67020
Chilito No. 9	224	335	67013
Chilito No. 9	225	143	67013

D. S. Fountain  
D. S. Fountain for  
KENNECOTT



SUBSCRIBED and sworn to before me this 22<sup>nd</sup> day of August, 1984.

My Commission Expires Sept. 18, 1984

Helen J. Fluharty  
Notary Public

RECEIVED  
B.L.M. AZ STATE OFFICE  
DEC 13 1984  
07:45 A.M.  
PHOENIX, ARIZONA

7152  
9:25  
C

512471

DOCKET 623 PAGE 271

66892  
nlq

STATE OF ARIZONA, County of Gila, ss;

I do hereby certify that the within instrument was filed and recorded at request of

D. S. Fountain

Date Aug. 28, 1984

Time 9:25 A.

M., Docket

623

Official Records Pages 271-273

Records of Gila County, Arizona.

WITNESS my hand and official seal the day and year first above written.

MARY V. DE PAOLI, County Recorder

INDEXED  
MICROFILMED  
PAGED

By Kathryn A. Elouff Deputy.

COMPARED

Page 1 of 3

AFFIDAVIT OF LABOR PERFORMED

AND IMPROVEMENTS MADE

STATE OF ARIZONA )  
                          ) ss  
COUNTY OF PINAL )

D. S. Fountain, acting as agent for Kennecott, being first duly sworn, deposes and says that he is a citizen of the United States, more than eighteen years of age and resides in Apache Junction in Pinal County, State of Arizona, and is personally acquainted with the claims listed below;

that the said mining claims are all contiguous and are consolidated into one group for common exploration and development;

that said claims are situated in the Banner Mining District, Gila County, Arizona, and the location notices of which are recorded in the office of the County Recorder of said county;

that between the 1st day of July, A.D., 1984, and the 31st day of July, A.D., 1984, at least one thousand seven hundred dollars (\$1,700) worth of work and/or improvements were made by and at the expense of Kennecott, owner of said claims for the purpose of complying with the laws of the United States pertaining to assessment of annual work, and consisted of drilling diamond drill hole No. KC-51 from a depth of 700 feet to a depth of 800 feet. The Boyles Bros. Drilling Company, contractor, was employed by said owner and performed the above work.

The following location notices are located in Sections 22 and 27, Township 4 South, Range 15 East, G. & S. R. B. & M.

RECEIVED  
B.L.M. AZ STATE OFFICE

DEC 13 1984

07.45 A.M.  
PHOENIX, ARIZONA

ORIGINAL LOCATION NOTICES

<u>Claim</u>	<u>Book or Docket</u>	<u>Page</u>	<u>BLM Serial No.</u> <u>(A MC)</u>
* Chilito No. 6	47, Mines	581	66996
* Chilito No. 7	47, Mines	582	66997
* Chilito No. 8	47, Mines	583	66998
* Copper Glance No. 1 (Chilito 12)	41, Mines	464	66999
* Copper Glance No. 2 (Chilito 13)	41, Mines	465	67000
* Two Bridges (Chilito 14)	47, Mines	559	67001
* Evener (Chilito 15)	47, Mines	560	67002
* Copper Glance No. 7 (Chilito 19)	41, Mines	466	67003
* Chilena No. 3 (Chilito 29)	47, Mines	556	67004
* Chilena No. 4 (Chilito 30)	47, Mines	557	67005
* Chilena No. 5 (Chilito 32)	47, Mines	558	67006
* Chilena No. 2 (Chilito 33)	47, Mines	555	67007
Chilito No. 42	238	465	67008
Ethel	41, Mines	12	67009
Spring	47, Mines	121	67010
Drusilla	47, Mines	93	67011
Fanny	47, Mines	94	67012

\*AMENDED LOCATION NOTICES OF CERTAIN AFORESAID CLAIMS

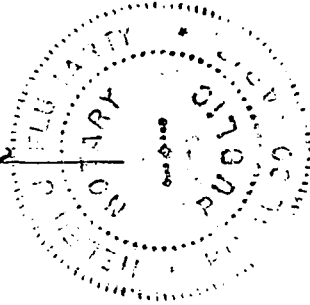
Chilito No. 6	42, Mines	225	140	66996
Chilito No. 7	42, Mines	225	141	66997
Chilito No. 8		225	142	66998
Chilito No. 12	42, Mines		246	66999
Chilito No. 12		225	145	
Chilito No. 13	42, Mines		247	67000
Chilito No. 13		225	146	
Chilito No. 14	42, Mines		248	67001
Chilito No. 14		225	147	
Chilito No. 15	42, Mines		249	67002
Chilito No. 15			225	148
Chilito No. 19	42, Mines		250	67003
Chilito No. 19		225	149	
Chilito No. 29	42, Mines		260	67004
Chilito No. 29		225	159	
Chilito No. 30	42, Mines		261	67005
Chilito No. 30		225	160	
Chilito No. 32	42, Mines		262	67006
Chilito No. 32		225	161	
Chilito No. 33	42, Mines		263	67007
Chilito No. 33		225	162	

RECEIVED  
B.L.M. AZ STATE OFFICE

DEC 13 1984

07.45 A.M.  
PHOENIX, ARIZONA

D. S. Fountain  
D. S. Fountain  
KENNECOTT



SUBSCRIBED and sworn to before me this 22<sup>nd</sup> day of August, 1984.

My Commission Expires Sept. 18, 1984

Helen J. Fluharty  
Notary Public

RECEIVED  
B.L.M. AZ STATE OFFICE  
DEC 13 1984  
07.45 A.M.  
PHOENIX, ARIZONA



H. 502  
9:25

512470

66892  
DOCKET 623 PAGE 269  
rlg

STATE OF ARIZONA, County of Gila, ss;  
I do hereby certify that the within instrument was filed and recorded at request of D. S. Fountain

Date Aug. 28, 1984 Time 9:25 A. M., Docket 623 Official Records Pages 269 & 270  
Records of Gila County, Arizona.

WITNESS my hand and official seal the day and year first above written.

INDEXED  
MICROFILMED  
PAGE  
COMPARED

MARY V. DE PAOLI, County Recorder  
By *Kathryn A. Elowitz* Deputy.

Page 1 of 2

AFFIDAVIT OF LABOR PERFORMED  
AND IMPROVEMENTS MADE

STATE OF ARIZONA )  
                          ) ss  
COUNTY OF PINAL )

D. S. Fountain, acting as agent for Kennecott, being first duly sworn, deposes and says that he is a citizen of the United States, more than eighteen years of age and resides in Apache Junction in Pinal County, State of Arizona, and is personally acquainted with the claims listed below;

that the said mining claims are all contiguous and are consolidated into one group for common exploration and development;

that said claims are situated in the Banner Mining District, Gila County, Arizona, the location notices of which are recorded in the office of the County Recorder of said county;

that between the 1st day of July, A.D., 1984, and the 31st day of July, A.D., 1984, at least five hundred dollars (\$500) worth of work and/or improvements were made by and at the expense of Kennecott, owner of said claims for the purpose of complying with the laws of the United States pertaining to assessment of annual work, and consisted of drilling diamond drill hole No. KC-31 from a depth of 173 feet to a depth of 183 feet. Said diamond drilling work was performed by Boyles Bros. Drilling Company, contractor.

The location notices of the following claims fall within Section 27, Township 4 South, Range 15 East, G. & S. R. B. & M.

RECEIVED  
B.L.M. AZ STATE OFFICE  
DEC 13 1984  
07.45 A.M.  
PHOENIX, ARIZONA

ORIGINAL LOCATION NOTICES


<u>Claim</u>	<u>Book or Docket</u>	<u>Page</u>	<u>BLM Serial No. (A MC)</u>
* Chilito No. 1	47, Mines	577	66991
* Chilito No. 2	47, Mines	580	66992
* Cobre Verde No. 8 (Chilito No. 3)	41, Mines	464	66993
* Chilito No. 4	47, Mines	578	66994
Chilito No. 41	225	170	66995

\*AMENDED LOCATION NOTICES OF CERTAIN AFORESAID CLAIMS

Chilito No. 1	225	136	66991
Chilito No. 2	225	137	66992
Chilito No. 3 (Cobre Verde No. 8)	42, Mines	244	66993
Chilito No. 3	224	334	
Chilito No. 3	225	138	
Chilito No. 4	225	139	66994

*D. S. Fountain*

D. S. Fountain, for  
KENNECOTT



SUBSCRIBED and sworn to before me this 22<sup>nd</sup> day of August, 1984.

My Commission Expires Sept. 18, 1984

*Helen J. Fluharty*  
Notary Public

RECEIVED  
B.L.M. AZ STATE OFFICE  
DEC 13 1984  
07.45 A.M.  
PHOENIX, ARIZONA

# 50  
49:25  
C

512469

DOCKET 623 PAGE 267

66892  
nlg

STATE OF ARIZONA, County of Gila, ss;  
do hereby certify that the within instrument was filed and recorded at request of D. S. Fountain  
Date Aug. 28, 1984 Time 9:25 A. M., Docket 623 Official Records Page s 267 & 268  
Records of Gila County, Arizona.

WITNESS my hand and official seal the day and year first above written.

D. S. Fountain, KENNECOTT  
Hayden, Az. 85235 363-5531X223

MARY V. DE PAOLI, County Recorder

By Kathryn A. Elowitz

INDEXED  
MICROFILMED  
Deputy PAGED  
COMPARED

Page 1 of 2

AFFIDAVIT OF LABOR PERFORMED  
AND IMPROVEMENTS MADE

RECEIVED  
B.L.M. AZ STATE OFFICE  
DEC 13 1984  
07.45 A.M.  
PHOENIX, ARIZONA

STATE OF ARIZONA )  
                          ) ss  
COUNTY OF PINAL )

D. S. Fountain, acting for Kennecott, claimant, being first duly sworn, deposes and says that he is a citizen of the United States, more than eighteen years of age, and resides at Apache Junction in Pinal County, State of Arizona, and is personally acquainted with the claims listed below;

that the required annual work and/or improvements have been completed for the benefit of, and for the purpose of, holding the claims listed below, situated in the Banner Mining District, Gila County, Arizona;

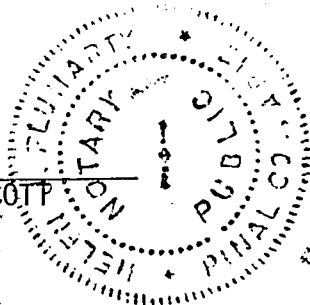
that between the 1st day of August, A.D., 1984, and the 15th day of August, A.D., 1984, at least four hundred dollars (\$400) worth of work and improvements were done and performed on said claims. Such work and improvements were made by and at the expense of Kennecott, owner of said claims for the purpose of complying with the laws of the United States pertaining to annual assessment work, and consisted of road construction within the pit area which tended to develop and benefit the claims listed below, whose location notice is located in Section 11, Township 5 South, Range 15 East, G. & S. R. B. & M.

Said work was performed by the employees of said owner, under the supervision of D. J. Nelson, Reduction Plant Smelting Manager.

ORIGINAL LOCATION NOTICES

<u>Claim</u>	<u>Docket</u>	<u>Page</u>	<u>BLM Serial No.</u> <u>(A MC)</u>
Dick No. 17	62	354	67021
Dick No. 18	62	355	67022
Dick No. 19	62	356	67023
Dick No. 20	62	357	67024

D. S. Fountain  
D. S. Fountain for KENNECOTT



SUBSCRIBED and sworn to before me this 22<sup>nd</sup> day of August, 1984.

My Commission Expires Sept. 18, 1984

Helen J. Fluharty  
Notary Public

RECEIVED  
B.L.M. AZ STATE OFFICE  
DEC 13 1984  
07.45 A.M.  
PHOENIX, ARIZONA

**Kennecott Minerals Company**

A Division of Kennecott Corporation

Ray Mines Division  
Hayden, Arizona 85235  
602 356-7811

**Kennecott**

December 5, 1984

Bureau of Land Management  
Arizona State Office  
3707 N. 7th Street  
Phoenix, Arizona 85014

Gentlemen:

Enclosed for filing on behalf of Kennecott Minerals Company pursuant to Section 314 of the Federal Land Policy Management Act of 1976 and Bureau of Land Management Regulations at 43 C.F.R. 3833 are copies of Affidavit of Assessment Work Performed for the assessment year 1983-1984 for claims held in Gila County, Arizona.

They are true and correct copies of the Affidavits recorded in the Office of the Gila County Recorder, Arizona, on August 28, 1984, in Docket 623 at pages 267-275.

Sincerely,

Donald S. Fountain  
Division Geologist

DSF/hf  
Enclosures

RECEIVED  
B.L.M. AZ STATE OFFICE

DEC 13 1984

07.45 A.M.  
PHOENIX, ARIZONA

AFFIDAVIT OF LABOR PERFORMED  
AND IMPROVEMENTS MADE

STATE OF ARIZONA )  
                          ) ss  
COUNTY OF PINAL )

D. S. Fountain, acting for Kennecott, claimant, being first duly sworn, deposes and says that he is a citizen of the United States, more than eighteen years of age and resides at Apache Junction in Pinal County, State of Arizona, and is personally acquainted with the claims listed below;

that the required annual work and/or improvements have been completed for the benefit of, and for the purpose of holding claims listed below, situated in the Lone Star Mining District, Graham County, Arizona;

that the said mining claims are consolidated into one group for common exploration and development;

that between the 1st day of June, A.D., 1984, and the 1st day of July, A.D., 1984, at least eight thousand one hundred dollars (\$8,100) worth of work and improvements were made by and at the expense of Kennecott, owner of said claims for the purpose of complying with the laws of the United States pertaining to annual assessment work, and consisted of drilling diamond drill hole No. 168 from a depth of 2,475 feet to a depth of 2,686 feet.

Said diamond drill work was performed by Boyles Bros. Drilling Company, contractor.

The location notices of the following claims are located in Sections 27, 28, 33, and 34, Township 6 South, Range 26 East, and Sections 3 and 4, Township 7 South, Range 26 East, G. & S. R. B. & M.

RECORDED  
RECEIVED  
B.L.M. AZ STATE OFFICE  
DEC 13 1984  
07.45 A.M.  
PHOENIX, ARIZONA

STATE OF ARIZONA, County of Graham, ss Fee \$ 5.00 No. 3472  
I hereby certify that the within Instrument was filed and recorded  
at request of Kennecott Copper Co. 8-28-84 10:50 A.M.  
in Docket No. 368 Page 748-750 and indexed in Proof of Labor  
Witness my hand and official seal the day and year aforesaid.  
SHIRLEY ANGLE  
COUNTY RECORDER BY *Shirley Angle* Deputy

ORIGINAL CLAIM NOTICES

<u>Claim</u>	<u>Docket</u>	<u>Page</u>	<u>BLM Serial No.</u> <u>(A MC)</u>
Mas No. 9	249	269	67657
Mas No. 10	249	270	67658
Mas No. 11	249	271	67659
Mas No. 12	249	272	67660
Mas No. 13	249	273	67661
Mas No. 14	249	274	67662
Mas No. 15	249	275	67663
Mas No. 16	249	276	67664
Mas No. 17	249	277	67665
Mas No. 18	249	278	67666
Mas No. 19	249	279	67667
Mas No. 20	249	280	67668
Mas No. 21	249	281	67669
Mas No. 22	249	282	67670
Mas No. 23	249	283	67671
Mas No. 24	249	284	67672
Mas No. 25	249	285	67673
Mas No. 26	249	286	67674
Mas No. 27	249	287	67675
Mas No. 28	249	288	67676
Mas No. 29	249	289	67677
Mas No. 30	249	290	67678
Mas No. 31	249	291	67679
Mas No. 32	249	292	67680
Mas No. 33	249	293	67681
Mas No. 34	249	294	67682
Mas No. 35	249	295	67683
Mas No. 36	249	296	67684
Mas No. 45	249	297	67685
Mas No. 46	249	298	67686
Mas No. 47	249	299	67687
Mas No. 48	249	300	67688
Mas No. 49	249	301	67689
Mas No. 50	249	302	67690
Mas No. 51	249	303	67691
Mas No. 52	249	304	67692
Mas No. 53	249	305	67693
Mas No. 54	249	306	67694
Mas No. 55	249	307	67695
Mas No. 56	249	308	67696
Mas No. 57	249	309	67697
Mas No. 58	249	310	67698
Mas No. 59	249	311	67699
Mas No. 60	249	312	67700


Original Location  Notices

<u>Claim</u>	<u>Docket</u>	<u>Page</u>	<u>BLM Serial No.</u> <u>(A MC)</u>
Mas No. 61	249	313	67701
Mas No. 62	249	314	67702
Mas No. 63	249	315	67703
Mas No. 64	249	316	67704
Mas No. 65	249	317	67705
Mas No. 66	249	318	67706
Mas No. 67	249	319	67707
Mas No. 68	249	320	67708
Mas No. 69	249	321	67709
Mas No. 70	249	322	67710
Mas No. 71	249	323	67711
Mas No. 72	249	324	67712
Mas No. 73	249	325	67713
Mas No. 74	249	326	67714
Mas No. 75	249	327	67715
Mas No. 76	249	328	67716
Mas No. 77	249	329	67717
Mas No. 78	249	330	67718
Mas No. 79	249	331	67719
Mas No. 80	249	332	67720
Mas No. 81	249	333	67721
Mas No. 82	249	334	67722
Mas No. 83	249	335	67723
Mas No. 84	249	336	67724
Mas No. 85	249	337	67725
Mas No. 86	249	338	67726
Mas No. 87	249	339	67727
Mas No. 88	249	340	67728
Mas No. 89	249	341	67729
Mas No. 90	249	342	67730
Mas No. 91	249	343	67731
Mas No. 92	249	344	67732
Mas No. 93	249	345	67733
Mas No. 94	249	346	67734
Mas No. 96	249	348	67735
Mas No. 98	249	349	67736
Mas No. 100	249	350	67737

RECEIVED  
 B.L.M. AZ STATE OFFICE  
 DEC 13 1984  
 07.45 A.M.  
 PHOENIX, ARIZONA

DOCKET 368 PAGE 750

*D. S. Fountain*  
 D. S. Fountain for  
 KENNECOTT



SUBSCRIBED and sworn to before me this 22nd day of August, 1984.

My Commission Expires Sept. 18, 1984

*Helen J. Theoharty*  
 Notary Public



66892  
nla  
7729888

1243-526

AFFIDAVIT OF LABOR PERFORMED  
AND IMPROVEMENTS MADE

STATE OF ARIZONA )  
                          ) ss  
COUNTY OF PINAL )

D. S. Fountain, acting for Kennecott, claimant, being first duly sworn, deposes and says that he is a citizen of the United States, more than eighteen years of age and resides at Apache Junction in Pinal County, State of Arizona, and is personally acquainted with the claims listed below;

that the required annual work and/or improvements have been completed for the benefit of, and for the purpose of holding claims listed below, situated in the Mineral Creek Mining District, Pinal County, Arizona;

that the said mining claims are consolidated into one group for common exploration and development;

that between the 1st day of August, A.D., 1984, and the 31st day of August, A.D., 1984, at least one thousand six hundred dollars (\$1,600) worth of work and improvements were done and performed on said claims. Such work and improvements were made by and at the expense of Kennecott, owner of said claims for the purpose of complying with the laws of the United States pertaining to annual assessment work, and consisted of drilling diamond drill hole No. 1158 from a depth of 515 feet to a depth of 555 feet.

Said diamond drill work was performed by Boyles Bros. Drilling Company, contractor.

The location notices of the following claims are located in Section 1, Township 4 South, Range 14 East, G. & S. R. B. & M.


RECEIVED  
B.L.M. AZ STATE OFFICE  
DEC 13 1984  
07 45 A.M.  
PHOENIX, ARIZONA

Original Location Notices

<u>Claim</u>	<u>Docket</u>	<u>Page</u>	<u>BLM Serial No.</u> <u>(A MC)</u>
Belgravia No. 1	536	29	67349
Belgravia No. 2	536	30	67350
Belgravia No. 3	536	31	67351
Belgravia No. 4	536	32	67352
Belgravia No. 5	536	33	67353
Belgravia No. 6	536	34	67354
Belgravia No. 7	536	35	67355
Belgravia No. 8	536	36	67356
Belgravia No. 9	536	37	67357
Belgravia No. 10	536	38	67358
Belgravia No. 11	536	39	67359
Belgravia No. 12	536	40	67360
Belgravia No. 13	536	41	67361
Belgravia No. 14	536	42	67362
Belgravia No. 15	536	43	67363
Belgravia No. 16	536	44	67364

✓

D. S. Fountain  
D. S. Fountain for  
KENNECOTT



SUBSCRIBED and sworn to before me this 29<sup>th</sup> day of August, 1984.

My Commission Expires Sept. 18, 1984

Helen J. Fluharty  
Notary Public

RECEIVED  
B.L.M. AZ STATE OFFICE

DEC 3 1984

07.45 A.M.  
PHOENIX, ARIZONA

1243-528

772989

Page 1 of 2

AFFIDAVIT OF LABOR PERFORMED  
AND IMPROVEMENTS MADE

STATE OF ARIZONA )  
                          ) ss  
COUNTY OF PINAL )

D. S. Fountain, acting for Kennecott, claimant, being first duly sworn, deposes and says that he is a citizen of the United States, more than eighteen years of age and resides at Apache Junction in Pinal County, State of Arizona, and is personally acquainted with the claim listed below;

that the required annual work and/or improvements have been completed for the benefit of, and for the purpose of holding the claim listed below, situated in the Mineral Creek Mining District, Pinal County, Arizona;

that between the 1st day of July, A.D., 1984 and the 31st day of July, A.D., 1984, at least one hundred dollars (\$100) worth of work and improvements were done and performed on said claim. Such work and improvements were made by and at the expense of Kennecott, owner of said claim for the purpose of complying with the laws of the United States pertaining to annual assessment work, and consisted of mining operations within the adjacent pit area which tended to develop and benefit the aforesaid mentioned claim, whose location notice is located in Section 11, Township 3 South, Range 13 East, G. & S. R. B. & M.

ORIGINAL LOCATION NOTICE

<u>Claim</u>	<u>Docket</u>	<u>Page</u>	<u>BLM Serial No.</u> <u>(A MC)</u>
Wedge No. 1	431	418	67025

**RECEIVED**  
**B.L.M. AZ STATE OFFICE**


DEC 18 1984

07.45 A.M.  
PHOENIX, ARIZONA

1243-529

Page 2 of 2

D. S. Fountain  
D. S. Fountain for KENNECOTT



SUBSCRIBED and sworn to before me this 29<sup>th</sup> day of August, 1984.

My Commission Expires Sept. 18, 1984

Helen J. Fluharty  
Notary Public

RECEIVED  
B.L.M. AZ STATE OFFICE  
DEC 13 1984  
07 45 A M  
PHOENIX, ARIZONA

772991

1243-531

NOTICE  
OF  
INTENTION TO HOLD

Name of Claims : Javalina Nos. 1 through 17 (BLM Serial Nos. AMC 66974 through 66990)

Description : Said mill site claims are located in the west half of Section 19 and the east half of Section 24, Township 3 South, Range 13 & 14 East, G.&S.R.B.&M.

Owner : Kennecott

Mailing Address : Hayden, Arizona 85235

The above-named mill site claims are being held by the owner for the purpose of mine waste disposal and/or ore processing plant sites. This document is being filed to comply with Title 43 U.S.C. Section 3833.2-3.

*D. S. Fountain*  
 D. S. Fountain for KENNECOTT



SUBSCRIBED and sworn to before me this 29<sup>th</sup> day of August, 1984.

My Commission Expires Sept. 18, 1986

*Helene J. Fluharty*  
 Notary Public

RECEIVED  
B.L.M. AZ STATE OFFICE

DEC 13 1984

07.45 A.M.  
PHOENIX, ARIZONA

657

1243-532

772992

NOTICE  
OF  
INTENTION TO HOLD

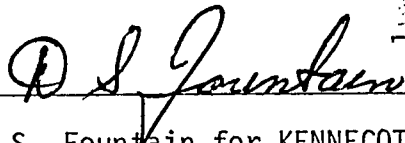
Name of Claims : Ax Nos. 1 through 82 (BLM Serial Nos. 66892 through 66973)


Description : Said mill site claims are located in the east half of Section 19 and west half of Section 20, Township 3 South, Range 13 East, G.&S.R.B.&M.

Owner : Kennecott

Mailing Address : Hayden, Arizona 85235


The above-named mill site claims are being held by the owner for the purpose of mine waste disposal and/or ore processing plant sites. This document is being filed to comply with Title 43 U.S.C. Section 3833.2-3.

  
 D. S. Fountain for KENNECOTT



SUBSCRIBED and sworn to before me this 29<sup>th</sup> day of August, 1984.

My Commission Expires Sept. 10, 1984

  
 Notary Public

RECEIVED  
B.L.M. AZ STATE OFFICE

DEC 13 1984

07.45 A.M.  
PHOENIX, ARIZONA

1243-533

772993

Page 1 of 4

AFFIDAVIT OF LABOR PERFORMED  
AND IMPROVEMENTS MADE

STATE OF ARIZONA )  
                          ) ss  
COUNTY OF PINAL )

D. S. Fountain, acting for Kennecott, claimant, being first duly sworn, deposes and says that he is a citizen of the United States, more than eighteen years of age and resides at Apache Junction in Pinal County, State of Arizona, and is personally acquainted with the claims listed below;

that the required annual work and/or improvements have been completed for the benefit of, and for the purpose of holding the claims listed below, situated in the Riverside Mining District, Pinal County, Arizona;

that the said mining claims are all contiguous and are consolidated into one group for common exploration and development;

that between the 1st day of August, A.D., 1984 and the 31st day of August, A.D., 1984, at least four thousand nine hundred dollars (\$4,900) worth of work and improvements were performed on said claims. Such work and improvements were made by and at the expense of Kennecott, owner of said claims, for the purpose of complying with the laws of the United States pertaining to annual assessment work, and consisted of drilling diamond drill hole No. 1163 from the surface to a depth of 219 feet.

Boyles Bros. Drilling Company, contractor, was employed by said owner and performed the above work.

The location notices of the following claims are located in Sections 7 and 18, Township 4 South, Range 14 East, and Section 13, Township 4 South, Range 13 East, G. & S. R. B. & M.

RECEIVED  
B.L.M. AZ STATE OFFICE

DEC 13 1984

07.45 A.M.  
PHOENIX, ARIZONA

1243-5-

ORIGINAL LOCATION NOTICES

<u>Claim</u>	<u>Docket</u>	<u>Page</u>	<u>BLM Serial No.</u> <u>(A MC)</u>
* Erman No. 1	537	209	67124
* Erman No. 2	537	210	67125
* Erman No. 3	537	211	67126
* Erman No. 4	537	212	67127
* Erman No. 5	537	213	67128
* Erman No. 6	537	214	67129
* Erman No. 7	537	215	67130
* Erman No. 8	537	216	67131
* Erman No. 9	537	217	67132
* Erman No. 10	537	218	67133
* Erman No. 11	537	219	67134
* Erman No. 12	537	220	67135
* Erman No. 13	537	221	67136
* Erman No. 14	537	222	67137
* Erman No. 15	537	223	67138
* Erman No. 16	537	224	67139
* Erman No. 17	537	225	67140
* Erman No. 18	537	226	67141
* Erman No. 19	537	227	67142
* Erman No. 20	537	228	67143
* Erman No. 21	537	229	67144
* Erman No. 22	537	230	67145
* Erman No. 23	537	231	67146
* Erman No. 24	537	232	67147
* Erman No. 25	537	233	67148
* Erman No. 26	537	234	67149
* Erman No. 27	537	235	67150
* Erman No. 28	537	236	67151
* Erman No. 29	537	237	67152
* Erman No. 30	542	378	67153
* Erman No. 31	542	379	67154
River No. 4	673	389	67155
River No. 5	673	390	67156
River No. 6	673	391	67157
River No. 7	673	392	67158
River No. 8	673	393	67159
River No. 9	673	394	67160
River No. 13	673	398	67161
River No. 14	673	399	67162
River No. 15	673	400	67163
River No. 16	673	401	67164

RECEIVED  
B.L.M. AZ STATE OFFICE

DEC 13 1984

07.45 A.M.  
PHOENIX, ARIZONA



43-535

ORIGINAL LOCATION NOTICES, continued

<u>Claim.</u>	<u>Docket</u>	<u>Page</u>	<u>BLM Serial No. (A MC)</u>
River No. 17	673	402	67165
River No. 18	673	403	67166
River No. 22	673	404	67167
River No. 23	673	405	67168
River No. 24	673	406	67169
River No. 25	673	407	67170
River No. 26	673	408	67171
River No. 27	673	409	67172

\* AMENDED LOCATION NOTICES OF CERTAIN AFORESAID CLAIMS

<u>Claim</u>	<u>Docket</u>	<u>Page</u>	<u>BLM Serial No. (A MC)</u>
Erman No. 1	974	163	67124
Erman No. 2	974	165	67125
Erman No. 3	974	167	67126
Erman No. 4	974	169	67127
Erman No. 5	974	171	67128
Erman No. 6	974	173	67129
Erman No. 7	974	175	67130
Erman No. 8	974	177	67131
Erman No. 9	974	179	67132
Erman No. 10	974	181	67133
Erman No. 11	974	183	67134
Erman No. 12	974	185	67135
Erman No. 13	974	187	67136
Erman No. 14	974	189	67137
Erman No. 15	974	191	67138
Erman No. 16	974	193	67139
Erman No. 17	974	195	67140
Erman No. 18	974	197	67141
Erman No. 19	974	199	67142
Erman No. 20	974	201	67143
Erman No. 21	974	203	67144
Erman No. 22	974	205	67145
Erman No. 23	974	207	67146
Erman No. 24	974	209	67147
Erman No. 25	974	211	67148

RECEIVED  
B.L.M. AZ STATE OFFICE

DEC 13 1984


07.45 A.M.  
PHOENIX, ARIZONA

AMMENDED LOCATION NOTICES, continued

<u>Claim</u>	<u>Docket</u>	<u>Page</u>	<u>BLM Serial No. (A MC)</u>
Erman No. 26	974	213	67149
Erman No. 27	974	215	67150
Erman No. 28	974	217	67151
Erman No. 29	974	219	67152
Erman No. 30	974	221	67153
Erman No. 31	974	223	67154

RECEIVED  
 B.L.M. AZ STATE OFFICE  
 DEC 13 1984  
 07.45 A.M.  
 PHOENIX, ARIZONA

*D. S. Fountain*  
 D. S. Fountain  
 KENNECOTT



SUBSCRIBED and sworn to before me this 29<sup>th</sup> day of August, 1984.

My Commission Expires Aug 23, 1984

*Helen J. Fluharty*  
 Notary Public

14<sup>th</sup> 1984

1243-537

~~772984~~  
~~66892~~  
138158  
141524

*mlg*

AFFIDAVIT OF LABOR PERFORMED  
AND IMPROVEMENTS MADE

STATE OF ARIZONA )  
                          ) ss  
COUNTY OF PINAL )

D. S. Fountain, acting for Kennecott, claimant, being first duly sworn, deposes and says that he is a citizen of the United States, more than eighteen years of age and resides at Apache Junction in Pinal County, State of Arizona, and is personally acquainted with the claims listed below;

that the required annual work and/or improvements have been completed for the benefit of, and for the purpose of holding the claims listed below, situated in the Mineral Creek Mining District, Pinal County, Arizona;

that the said mining claims are all contiguous and are consolidated into one group for common exploration and development;

that between the 1st day of July, A.D., 1984 and the 31st day of August, A.D., 1984, at least forty two thousand one hundred dollars (\$42,100) worth of work and improvements were made by and at the expense of Kennecott, owner of said claims for the purpose of complying with the laws of the United States pertaining to annual assessment work, and consisted of drilling diamond drill hole No. 1162 from the surface to a depth of 1,950 feet.

Said drilling was performed by Boyles Bros. Drilling Company, contractor.

The location notices of the following claims are located in Sections 1, 2, 11, 12, 13, 14, 21, 22, 23, 24, 25, 26, 27, and 35 of Township 3 South, Range 13 East, and Sections 7, 17, 18, 19, 20, 21, 22, 28, 29 and 30, Township 3 South, Range 14 East, G. & S. R. B. & M.

RECEIVED  
B.L.M. AZ STATE OFFICE

DEC 13 1984

07.45 A.M.  
PHOENIX, ARIZONA

Original Location Notices

<u>Claim</u>	<u>Book or Docket</u>	<u>Page</u>	<u>BLM Serial No. (A MC)</u>
Blue Hills No. 1	280	374	67428
Blue Hills No. 2	280	375	67429
Blue Hills No. 3	280	376	67430
Blue Hills No. 4	280	377	67431
Blue Hills No. 5	280	378	67432
Blue Hills No. 6	280	379	67433
Blue Hills No. 7	280	380	67434
Blue Hills No. 8	280	381	67435
Blue Hills No. 9	280	382	67436
Blue Hills No. 10	280	383	67437
Blue Hills No. 11	280	384	67438
Blue Hills No. 12	280	385	67439
* Bur No. 20	719	628	67268
* Bur No. 22	719	630	67269
* Bur No. 24	719	632	67271
* Bur No. 25	719	633	67272
* Bur No. 26	719	634	67273
* Bur No. 27	719	635	67274
* Bur No. 28	719	636	67275
* Bur No. 29	719	637	67276
* Bur No. 30	719	638	67277
* Bur No. 31	719	639	67278
* Bur No. 32	719	640	67279
* Bur No. 33	719	641	67280
* Bur No. 34	719	642	67281
* Bur No. 35	719	643	67282
* Bur No. 36	719	644	67283
* Bur No. 37	719	645	67284
* Bur No. 38	719	646	67285
* Bur No. 39	719	647	67286
* Bur No. 40	719	648	67287
* Bur No. 41	719	649	67288
* Bur No. 62	719	668	67307
* Bur No. 63	719	669	67308
* Bur No. 64	719	670	67309
* Bur No. 65	719	671	67310
* Bur No. 66	719	672	67311
* Bur No. 67	719	673	67312
* Bur No. 68	719	674	67313
* Bur No. 69	719	675	67314
* Bur No. 71	719	677	67315
* Bur No. 73	719	679	67316
* Bur No. 75	719	681	67317
* Bur No. 77	719	683	67318
* Bur No. 79	719	685	67319
* Bur No. 81	719	687	67320
* Bur No. 83	719	689	67321

12 -539

Original Location Notices

<u>Claim</u>	<u>Book or Docket</u>	<u>Page</u>	<u>BLM Serial No.</u> <u>(A MC)</u>
Good Luck ✓	48, Mines	475	67348
Hope ✓	48, Mines	476	67347
Pat No. 1 ✓	1076	304	<del>139158</del> 132158 ✓
Pat No. 2 ✓	1076	306	138159
Pat No. 3 ✓	1076	308	138160
Pat No. 4 ✓	1076	310	138161
Ray No. 2	545	102	67441
Ray No. 4 ✓	545	104	67443
Ray No. 5 ✓	545	105	67444
Ray No. 6 ✓	545	106	67445
Ray No. 7 ✓	545	107	67446
Ray No. 8 ✓	545	108	67447
Ray No. 9 ✓	545	109	67448
Ray No. 10 ✓	545	110	67449
Ray No. 11 ✓	545	111	67450
Ray No. 12 ✓	545	112	67451
Ray No. 13 ✓	545	113	67452
Ray No. 14 ✓	545	114	67453
Ray No. 15 ✓	552	367	67454
Ray No. 16 ✓	545	116	67455
Ray No. 17 ✓	545	117	67456
Ray No. 18 ✓	545	118	67457
Ray No. 20 ✓	545	120	67459
Ray No. 21 ✓	545	121	67460
Ray No. 22 ✓	552	381	67461
Ray No. 23 ✓	545	122	67462
Ray No. 24 ✓	552	382	67463
Ray No. 25 ✓	545	123	67464
Ray No. 26 ✓	552	383	67465
Ray No. 27 ✓	545	124	67466
Ray No. 28 ✓	552	384	67467
Ray No. 29 ✓	545	125	67468
Ray No. 30 ✓	552	385	67469
Ray No. 31 ✓	552	386	67470
Ray No. 32 ✓	552	387	67471
Ray No. 33 ✓	552	388	67472
Ray No. 34 ✓	552	389	67473
Ray No. 35 ✓	545	126	67474
Ray No. 36 ✓	545	127	67475
Ray No. 37 ✓	545	128	67476
Ray No. 38 ✓	545	129	67477
Ray No. 39 ✓	545	130	67478
Ray No. 40 ✓	545	131	67479
Ray No. 41 ✓	545	132	67480
Ray No. 42 ✓	545	133	67481
Ray No. 43 ✓	552	390	67482
Ray No. 44 ✓	552	391	67483

Original Location Notices

<u>Claim</u>	<u>Book or Docket</u>	<u>Page</u>	<u>BLM Serial No.</u> <u>(A MC)</u>
Ray No. 45	552	392	67484
Ray No. 46	552	393	67485
Ray No. 47	552	394	67486
Ray No. 48	552	395	67487
Ray No. 49	546	444	67488
Ray No. 50	546	445	67489
Ray No. 51	546	446	67490
Ray No. 52	546	447	67491
Ray No. 53	546	448	67492
Ray No. 54	546	449	67493
Ray No. 55	546	450	67494
Ray No. 56	546	451	67495
Ray No. 57	546	452	67496
Ray No. 58	546	453	67497
Ray No. 59	546	454	67498
Ray No. 60	552	396	67499
Ray No. 61	548	185	67500
Ray No. 62	548	186	67501
Ray No. 63	548	187	67502
Ray No. 64	548	188	67503
Ray No. 65	548	189	67504
Ray No. 66	548	190	67505
Ray No. 67	548	191	67506
Ray No. 68	548	192	67507
Ray No. 69	548	193	67508
Ray No. 70	548	194	67509
Ray No. 71	548	195	67510
Ray No. 72	548	196	67511
Ray No. 73	548	370	67512
Ray No. 74	552	371	67513
Ray No. 75	552	372	67514
Ray No. 76	552	373	67515
Ray No. 77	552	374	67516
Ray No. 78	552	375	67517
Ray No. 79	552	376	67518
Ray No. 80	552	377	67519
Ray No. 81	552	378	67520
Ray No. 82	552	379	67521
Ray No. 83	552	380	67522
Ray No. 84	758	967	67523
Ray No. 85	758	968	67524
Ray No. 86	758	969	67525
Ray No. 87	758	970	67526
Ray No. 88	758	971	67527
Ray No. 89	758	972	67528
Ray No. 90	758	973	67529

143-541

Original Location Notices

<u>Claim</u>	<u>Book or Docket</u>	<u>Page</u>	<u>BLM Serial No.</u> <u>(A MC)</u>
Ray No. 91	758	974	67530
Ray No. 92	758	975	67531
Ray No. 93	758	976	67532
Ray No. 94	758	977	67533
Ray No. 95	758	978	67534
Ray No. 96	758	979	67535
Ray No. 97	758	980	67536
Ray No. 98	785	779	67537
Ray No. 99	785	780	67538
Ray No. 100	785	781	67539
Ray No. 101	785	782	67540
Ray Southern 1	47, Mines	462	67181
Ray Southern 5	47, Mines	463	67182
Ray Southern 6	47, Mines	464	67183
Ray Southern 7	47, Mines	465	67184
Ray Southern 8	47, Mines	466	67185
Ray Southern 9	47, Mines	467	67186
Ray Southern 10	47, Mines	468	67187
* Ray Southern 11	47, Mines	470	67188
Ray Southern 12	47, Mines	470	67189
Ray Southern 13	52, Mines	100	67190
Ray Southern 14	52, Mines	101	67191
Ray Southern 15	52, Mines	101	67192
Ray Southern 16	55, Mines	355	67193
Ray Southern 16-A	56, Mines	526	67194
Ray Southern 17	56, Mines	527	67195
* Ray Southern 39	155	134	67196
* Ray Southern 40	155	86	67197
* Ray Southern 41	155	87	67198
* Ray Southern 42	158	88	67199
Southern No. 1	297	230	67173
Southern No. 2	297	231	67174
Southern No. 3	297	232	67175
Southern No. 4	297	233	67176
Southern No. 5	297	234	67177
Southern No. 6	297	235	67178
Southern No. 7	334	532	67179
Southern No. 8	334	533	67180

RECEIVED  
B.L.M. AZ STATE OFFICE

DEC 13 1984

07.45 A.M.  
PHOENIX, ARIZONA

Original Location Notices

<u>Claim</u>	<u>Docket</u>	<u>Page</u>	<u>BLM Serial No. (A MC)</u>
RMD No. 39	1083	493	141524
RMD No. 40	1083	495	141525
RMD No. 41	1083	497	141526
RMD No. 42	1083	499	141527
RMD No. 43	1083	501	141528
RMD No. 44	1083	503	141529
RMD No. 45	1083	505	141530
RMD No. 46	1083	507	141531
RMD No. 47	1083	509	141532
RMD No. 48	1083	511	141533
RMD No. 49	1083	513	141534
RMD No. 50	1083	515	141535
RMD No. 51	1083	517	141536
RMD No. 52	1083	519	141537
RMD No. 53	1083	521	141538
RMD No. 54	1083	523	141539
RMD No. 55	1083	525	141540
RMD No. 56	1083	527	141541
RMD No. 57	1083	529	141542
RMD No. 58	1083	531	141543
RMD No. 59	1083	533	141544
RMD No. 60	1083	535	141545
RMD No. 61	1083	537	141546
RMD No. 62	1083	539	141547
RMD No. 63	1083	541	141548
RMD No. 64	1083	543	141549
RMD No. 65	1083	545	141550
RMD No. 66	1083	547	141551
RMD No. 67	1083	549	141552
RMD No. 68	1083	551	141553
RMD No. 69	1083	553	141554
RMD No. 70	1083	555	141555
RMD No. 137	1083	689	141622
RMD No. 138	1083	691	141623

RECEIVED  
B.L.M. AZ STATE OFFICE

DEC 13 1984

07.45 A.M.  
PHOENIX, ARIZONA



(\*) AMENDED LOCATION NOTICES OF CERTAIN AFORESAID CLAIMS.

<u>Claim</u>	<u>Book or Docket</u>	<u>Page</u>	<u>BLM Serial No. (A MC)</u>
Bur No. 20	974	263	67268
Bur No. 22	974	265	67269
Bur No. 24	974	269	67271
Bur No. 25	974	721	67272
Bur No. 26	974	273	67273
Bur No. 27	974	275	67274
Bur No. 28	974	277	67275
Bur No. 29	974	279	67276
Bur No. 30	974	281	67277
Bur No. 31	974	283	67278
Bur No. 32	974	285	67279
Bur No. 33	974	287	67280
Bur No. 34	974	289	67281
Bur No. 35	974	291	67282
Bur No. 36	974	293	67283
Bur No. 37	974	295	67284
Bur No. 38	974	297	67285
Bur No. 39	974	299	67286
Bur No. 40	974	301	67287
Bur No. 62	974	341	67307
Bur No. 63	974	343	67308
Bur No. 64	974	345	67309
Bur No. 65	974	347	67310
Bur No. 66	974	349	67311
Bur No. 67	974	351	67312
Bur No. 68	974	353	67313
Bur No. 69	974	355	67314
Bur No. 71	974	356	67315
Bur No. 73	974	359	67316
Bur No. 75	974	361	67317
Bur No. 77	974	363	67318
Bur No. 79	974	365	67319
Bur No. 81	974	367	67320
Bur No. 83	974	369	67321
Bur No. 86	974	371	67322
Bur No. 87	974	373	67323
Bur No. 88	974	375	67324
Bur No. 89	974	377	67325
Bur No. 90	974	379	67326
Bur No. 91	974	381	67327
Bur No. 92	974	383	67328
Bur No. 93	974	385	67329
Bur No. 94	974	387	67330
Bur No. 95	974	389	67331
Ray Southern No. 11	297	236	67189
Ray Southern No. 39	360	522	67196
Ray Southern No. 40	360	523	67197
Ray Southern No. 41	360	524	67198
Ray Southern No. 42	360	525	67199

*Repeated*

*Repeated*

Original Location Notices

<u>Claim</u>	<u>Book or Docket</u>	<u>Page</u>	<u>BLM Serial No. (A MC)</u>
* Adobe	52, Mines	493	67026
* A Hunch No. 2	70, Mines	151	67027
* A Hunch No. 3	70, Mines	488	67028
* A Hunch No. 4	73, Mines	267	67029
* A Hunch No. 5	73, Mines	268	67030
* A Hunch No. 6	73, Mines	269	67031
* A Hunch No. 7	78, Mines	241	67032
* Bur No. 1	719	609	67249
* Bur No. 2	719	610	67250
* Bur No. 3	719	611	67251
* Bur No. 4	719	612	67252
* Bur No. 5	719	613	67253
* Bur No. 6	719	614	67254
* Bur No. 7	719	615	67255
* Bur No. 8	719	616	67256
* Bur No. 9	719	617	67257
* Bur No. 10	719	618	67258
* Bur No. 11	719	619	67259
* Bur No. 12	719	620	67260
* Bur No. 13	719	621	67261
* Bur No. 14	719	622	67262
* Bur No. 15	719	623	67263
* Bur No. 16	719	624	67264
* Bur No. 17	719	625	67265
* Bur No. 18	719	626	67266
* Bur No. 19	719	627	67267
* Bur No. 43	720	591	67289
* Bur No. 45	719	651	67290
* Bur No. 46	719	652	67291
* Bur No. 47	719	653	67292
* Bur No. 48	719	674	67293
* Bur No. 49	719	655	67294
* Bur No. 50	719	656	67295
* Bur No. 51	719	657	67296
* Bur No. 52	719	658	67297
* Bur No. 53	719	659	67298
* Bur No. 54	719	660	67299
* Bur No. 55	719	661	67300
* Bur No. 56	719	662	67301
* Bur No. 57	719	663	67302
* Bur No. 58	719	664	67303
* Bur No. 59	719	665	67304
* Bur No. 60	719	666	67305
* Bur No. 61	719	667	67306
* Bur No. 86	719	690	67322
* Bur No. 87	719	691	67323
* Bur No. 88	719	692	67324
* Bur No. 89	719	693	67325
* Bur No. 90	719	694	67326

*Repeated*

RECEIVED  
B.L.M. AZ STATE OFFICE  
DEC 13 1984  
07:45 A.M.  
PHOENIX, ARIZONA

*Repeated*

<u>Claim</u>	<u>Book or Docket</u>	<u>Page</u>	<u>BLM Serial No. (A MC)</u>
* Bur No. 91	719	695	67327
* Bur No. 92	719	696	67328
* Bur No. 93	719	697	67329
* Bur No. 94	719	698	67330
* Bur No. 95	719	699	67331
* Bur No. 116	719	718	67332
* Bur No. 117	719	719	67333
* Bur No. 118	719	720	67334
* Bur No. 119	719	721	67335
* Bur No. 120	719	722	67336
* Bur No. 121	719	723	67337
* Bur No. 122	719	724	67338
* Bur No. 123	719	725	67339
* Bur No. 124	719	726	67340
* Bur No. 125	719	727	67341
* Bur No. 126	719	728	67342
* Bur No. 127	719	729	67343
* Bur No. 128	719	730	67344
* Bur No. 129	719	731	67345
* Bur No. 130	719	732	67346
Canyon No. 6	364	200	67033
Canyon No. 7	364	201	67034
Carnation	30, Mines	499	67035
Chest	35, Mines	197	67036
* Chloride Gulch	15, Mines	219	67037
Combination	30, Mines	499	67038
Contact No. 3	32, Mines	531	67039
Copper Ace No. 1	264	537	67040
Copper Ace No. 2	264	538	67041
Copper Ace No. 3	264	539	67042
Copper Ace No. 4	264	540	67043
Copper Era No. 1	246	275	67044
* Copper Zone No. 4	24, Mines	543	67045
* Copper Zone No. 5	24, Mines	544	67046
Happy Vale	35, Mines	421	67047
Led	35, Mines	301	67048
Major	32, Mines	531	67049
Major No. 2	32, Mines	532	67050
Major No. 3	32, Mines	532	67051
Major No. 4	35, Mines	421	67052
Major No. 5	46, Mines	26	67053
Major No. 6	46, Mines	26	67054
* Mescal No. 1	188	564	67055
Mescal No. 2	188	565	67056
Mescal No. 3	188	566	67057
Mescal No. 4	188	567	67058
Mescal No. 5	189	328	67059
Mescal No. 6	188	568	67060

Repeated

RECEIVED  
B.L.M. AZ STATE OFFICE

DEC 13 1984

07.45 A.M.  
PHOENIX, ARIZONA

<u>Claim</u>	<u>Book or Docket</u>	<u>Page</u>	<u>BLM Serial No. (A MC)</u>
Mescal No. 7	188	569	67061
Mescal No. 8	189	55	67062
Mescal No. 9	189	56	67063
Mescal No. 10	189	57	67064
Mescal No. 11	189	58	67065
Mescal No. 12	189	59	67066
Mescal No. 13	189	60	67067
Mescal No. 14	189	61	67068
Mescal No. 15	189	62	67069
Mescal No. 16	189	329	67070
Mescal No. 17	189	63	67071
Mescal No. 18	189	199	67072
Mescal No. 19	189	64	67073
Mescal No. 20	189	65	67074
Mescal No. 21	189	210	67075
Mescal No. 22	189	201	67076
Mescal No. 23	189	202	67077
Mescal No. 24	189	203	67078
Mescal No. 25	189	204	67079
* Mescal No. 26	189	205	67080
Mescal No. 27	194	529	67081
Mescal No. 28	194	530	67082
Mescal No. 29	194	531	67083
Mescal No. 30	194	532	67084
Mescal No. 31	194	533	67085
Mescal No. 32	194	534	67086
Mescal No. 33	194	535	67087
Mescal No. 34	194	536	67088
Mescal No. 35	194	537	67089
Mescal No. 36	194	538	67090
Mescal No. 37	194	539	67091
Mescal No. 38	194	540	67092
Mescal No. 39	194	541	67093
Mescal No. 40	195	564	67094
Mescal No. 41	195	565	67095
Mescal No. 42	195	566	67096
Mescal No. 43	197	230	67097
Mescal No. 44	197	231	67098
Mescal No. 45	197	232	67099
Mescal No. 46	197	233	67100
Mescal No. 47	197	234	67101
Mescal No. 48	197	235	67102
Mescal No. 49	197	236	67103
Mescal No. 50	195	562	67104
Mescal No. 51	195	563	67105
Mesquite No. 1	197	228	67106
Mesquite No. 2	197	229	67107

1113-547

<u>Claim</u>	<u>Book or Docket</u>	<u>Page</u>	<u>BLM Serial No. (A MC)</u>
Odessa	35, Mines	198	67108
Olive	35, Mines	188	67109
Recall	35, Mines	198	67110
Rustler No. 1	364	196	67111
Rustler No. 2	364	197	67112
Rustler No. 3	364	198	67113
Rustler No. 4	364	199	67114
Silverball(Silver Ball)	39, Mines	457	67115
Silver King	31, Mines	495	67116
Silver Lead	31, Mines	496	67117
Silver Leaf(Silver Leap)	31, Mines	497	67118
Silver Leap No. 3	32, Mines	530	67119
Silver Queen	31, Mines	496	67120
Silver Threads	31, Mines	497	67121
Star	31, Mines	494	67122
Would be Expert	31, Mines	302	67123
Yort No. 68	673	444	67200
Yort No. 72	673	446	67201
Yort No. 74	673	447	67202
Yort No. 75	673	448	67203
Yort No. 76	673	449	67204
Yort No. 77	673	450	67205
Yort No. 78	673	451	67206
Yort No. 79	673	452	67207
Yort No. 80	673	453	67208
Yort No. 81	673	454	67209
Yort No. 82	673	455	67210
Yort No. 83	673	456	67211
Yort No. 84	673	457	67212
Yort No. 85	673	458	67213
Yort No. 86	673	459	67214
Yort No. 87	673	460	67215
Yort No. 90	673	463	67216
Yort No. 91	673	464	67217
Yort No. 92	673	465	67218
Yort No. 93	673	466	67219
Yort No. 94	673	467	67220
Yort No. 95	673	468	67221
Yort No. 96	673	469	67222
Yort No. 97	673	470	67223
Yort No. 98	673	471	67224
Yort No. 99	673	472	67225
Yort No. 100	673	473	67226
Yort No. 101	673	474	67227
Yort No. 102	673	475	67228
Yort No. 103	673	476	67229
Yort No. 104	673	477	67230
Yort No. 105	673	478	67231

RECEIVED  
B.L.M. AZ STATE OFFICE

DEC 13 1984

07.45 A.M.  
PHOENIX, ARIZONA

<u>Claim</u>	<u>Book or Docket</u>	<u>Page</u>	<u>BLM Serial No. (A MC)</u>
Yort No. 106	673	479	67232
Yort No. 107	673	480	67233
Yort No. 109	673	481	67234
Yort No. 111	673	482	67235
Yort No. 113	673	483	67236
Yort No. 115	673	484	67237
Yort No. 117	673	485	67238
Yort No. 119	673	486	67239
Yort No. 121	673	487	67240
Yort No. 123	673	488	67241
Yort No. 125	673	489	67242
Yort No. 127	673	490	67243
Yort No. 129	673	491	67244
Yort No. 131	673	492	67245
Yort No. 133	673	493	67246
Yort No. 135	673	494	67247
Yort No. 192	676	111	67248

RECEIVED  
B.L.M. AZ STATE OFFICE

DEC 13 1984

07.45 A.M.  
PHOENIX, ARIZONA

(\*) AMENDED LOCATION NOTICES OF CERTAIN AFORESAID CLAIMS

<u>Claim</u>	<u>Book or Docket</u>	<u>Page</u>	<u>BLM Serial No. (A MC)</u>
Adobe	372	493	67026
A Hunch No. 2	213	35	67027
A Hunch No. 3	213	36	67028
A Hunch No. 4	213	37	67029
A Hunch No. 5	213	38	67030
A Hunch No. 6	213	39	67031
A Hunch No. 7	213	40	67032
Bur No. 1	974	225	67249
Bur No. 2	974	227	67250
Bur No. 3	974	229	67251
Bur No. 4	974	231	67252
Bur No. 5	974	233	67253
Bur No. 6	974	235	67254
Bur No. 7	974	237	67255
Bur No. 8	974	239	67256
Bur No. 9	974	241	67257
Bur No. 10	974	243	67258
Bur No. 11	974	245	67259
Bur No. 12	974	247	67260
Bur No. 13	974	249	67261
Bur No. 14	974	251	67262
Bur No. 15	974	253	67263
Bur No. 16	974	255	67264
Bur No. 17	974	257	67265
Bur No. 18	974	259	67266
Bur No. 19	974	261	67267
Bur No. 43	974	305	67289
Bur No. 45	974	307	67290
Bur No. 46	974	309	67291
Bur No. 47	974	311	67292
Bur No. 48	974	313	67293
Bur No. 49	974	315	67294
Bur No. 50	974	317	67295
Bur No. 51	974	319	67296
Bur No. 52	974	321	67297
Bur No. 53	974	323	67298
Bur No. 54	974	325	67299
Bur No. 55	974	327	67300
Bur No. 56	974	329	67301
Bur No. 57	974	331	67302
Bur No. 58	974	333	67303
Bur No. 59	974	335	67304
Bur No. 60	974	337	67305
Bur No. 61	974	339	67306

RECEIVED  
B.L.M. AZ STATE OFFICE

DEC 13 1984

07.45 A.M.  
PHOENIX, ARIZONA

(\*) AMENDED LOCATION NOTICES OF CERTAIN AFORESAID CLAIMS


<u>Claim</u>	<u>Book or Docket</u>	<u>Page</u>	<u>BLM Serial No. (A MC)</u>
Bur No. 86	974	371	67322
Bur No. 87	974	373	67323
Bur No. 88	974	375	67324
Bur No. 89	974	377	67325
Bur No. 90	974	379	67326
Bur No. 91	974	381	67327
Bur No. 92	974	383	67328
Bur No. 93	974	385	67329
Bur No. 94	974	387	67330
Bur No. 95	974	389	67331
Bur No. 116	974	391	67332
Bur No. 117	974	393	67333
Bur No. 118	974	395	67334
Bur No. 119	974	397	67335
Bur No. 120	974	399	67336
Bur No. 121	974	401	67337
Bur No. 122	974	403	67338
Bur No. 123	974	405	67339
Bur No. 124	974	407	67340
Bur No. 125	974	409	67341
Bur No. 126	974	411	67342
Bur No. 127	974	413	67343
Bur No. 128	974	415	67344
Bur No. 129	974	417	67345
Bur No. 130	974	419	67346
Chloride Gulch	36, Mines	591	67037
Copper Zone No. 4	372	491	67045
Copper Zone No. 5	372	492	67046
Mescal No. 1	193	425	67055
Mescal No. 26	194	528	67080

RECEIVED  
B.L.M. AZ STATE OFFICE

DEC 13 1984

07.45 A.M.  
PHOENIX, ARIZONA

*D. S. Fountain*  
D. S. Fountain  
KENNECOTT



SUBSCRIBED and sworn to before me this 29<sup>th</sup> day of August, 1984.

My Commission Expires Sept. 18, 1984

*Helene J. Fluharty*  
Notary Public



66892  
101235

Page 1 of 2 *nlg*

AFFIDAVIT OF LABOR PERFORMED  
AND IMPROVEMENTS MADE

STATE OF ARIZONA )  
                          ) ss  
COUNTY OF PINAL )

D. S. Fountain, acting for Kennecott, claimant, being first duly sworn, deposes and says that he is a citizen of the United States, more than eighteen years of age, and resides at Apache Junction in Pinal County, State of Arizona, and is personally acquainted with the claims listed below;

that the required annual work and/or improvements have been completed for the benefit of, and for the purpose of holding claims listed below, situated in the Lone Star Mining District, Graham County, Arizona;

that the said mining claims are consolidated into one group for common exploration and development;

that between the 1st day of May, A.D., 1984, and the 31st day of May, A.D., 1984, at least two thousand two hundred dollars (\$2,200) worth of work and improvements were done and performed on said claims. Such work and improvements were made by and at the expense of Kennecott, owner of said claims for the purpose of complying with the laws of the United States pertaining to annual assessment work, and consisted of drilling hole No.152-A from a depth of 1,220 feet to a depth of 1,266 feet.

Said diamond drill work was performed by Boyles Bros. Drilling Company, contractor.

The location notices of the following claims are located in Sections 30 and 31, Township 5 South, Range 27 East, G. & S. R. B. & M.

RECORDED  
RECEIVED  
B.L.M. AZ STATE OFFICE  
DEC 13 1984  
07.45 A.M.  
PHOENIX, ARIZONA


STATE OF ARIZONA, County of Graham, ss Fee \$ 5.00 No. 3471  
I hereby certify that the within Instrument was filed and recorded  
at request of Kennecott Copper Co. 8-28-84 10:50 A.M.  
in Docket No. 368 Page 746-747 and indexed in Proof of Labor  
Witness my hand and official seal the day and year aforesaid.  
SHIRLEY ANGLE  
COUNTY RECORDER BY *Shirley Angle* Deputy

DOCKET 368 PAGE 746

ORIGINAL LOCATION NOTICE

<u>Claim</u>	<u>Docket</u>	<u>Page</u>	<u>BLM Serial No. (A MC)</u>
Ace No. 1	324	236	101235
Ace No. 2	324	238	101236
Ace No. 3	324	240	101237
Ace No. 4	324	242	101238
Senorbac No. 17	44	426	67544
Senorbac No. 18	44	427	67545
Senorbac No. 19	44	428	67546
Senorbac No. 20	44	429	67547
Senorbac No. 21	44	430	67548
Senorbac No. 22	44	431	67549
Senorbac No. 23	44	432	67550
Senorbac No. 24	44	433	67551
Senorbac No. 26	44	435	67553
Senorbac No. 27	44	436	67554
Senorbac No. 28	44	437	67555
Senorbac No. 29	44	438	67556
Senorbac No. 30	44	439	67557
Senorbac No. 31	44	440	67558
Senorbac No. 32	44	441	67559
Senorbac No. 34	44	442	67560
Senorbac No. 35	44	443	67561
Senorbac No. 36	44	444	67562

*D. S. Fountain*  
 \_\_\_\_\_  
 D. S. Fountain for  
 KENNECOTT



SUBSCRIBED and sworn to before me this 22<sup>nd</sup> day of August, 1984.

My Commission Expires Sept. 18, 1984

*Helen J. Fluharty*  
 \_\_\_\_\_  
 Notary Public

RECEIVED  
 B.L.M. AZ STATE OFFICE  
 DEC 13 1984  
 07.45 A.M.  
 PHOENIX, ARIZONA

DOCKET 368 PAGE 747

**Kennecott Minerals Company**

A Division of Kennecott Corporation

Ray Mines Division  
Hayden, Arizona 85235  
602 356-7811

December 5, 1984

**Kennecott**

Bureau of Land Management  
Arizona State Office  
3707 N. 7th Street  
Phoenix, Arizona 85014

Gentlemen:

Enclosed for filing on behalf of Kennecott Minerals Company pursuant to Section 314 of the Federal Land Policy Management Act of 1976 and Bureau of Land Management Regulations at 43 C.F.R. 3833 are copies of Affidavit of Assessment Work Performed for the assessment year 1983-1984 for claims held in Graham County, Arizona.

They are true and correct copies of the Affidavits recorded in the Office of the Graham County Recorder, Arizona, on August 28, 1984, in Docket 362 at pages 746-762.

Sincerely,

Donald S. Fountain  
Division Geologist

DSF/hf  
Enclosures

RECEIVED  
B.L.M. AZ STATE OFFICE  
DEC 13 1984  
07.45 A.M.  
PHOENIX, ARIZONA

101239  
~~66892~~

Page 1 of 4 *nlq*

AFFIDAVIT OF LABOR PERFORMED  
AND IMPROVEMENTS MADE

STATE OF ARIZONA )  
                          ) ss  
COUNTY OF PINAL )

D. S. Fountain, acting for Kennecott, claimant, being first duly sworn, deposes and says that he is a citizen of the United States, more than eighteen years of age and resides at Apache Junction in Pinal County, State of Arizona, and is personally acquainted with the claims listed below;

that the required annual work and/or improvements have been completed for the benefit of, and for the purpose of holding claims listed below, situated in the Lone Star Mining District, Graham County, Arizona;

that the said mining claims are consolidated into one group for common exploration and development;

that between the 1st day of June, A.D., 1984 and the 15th day of June, A.D., 1984, at least nine thousand one hundred dollars (\$9,100) worth of work and improvements were made by and at the expense of Kennecott, owner of said claims for the purpose of complying with the laws of the United States pertaining to annual assessment work, and consisted of drilling diamond drill hole No. 170 from a depth of 1,165 feet to a depth of 1,425 feet.

Said diamond drill work was performed by Boyles Bros. Drilling Company, contractor.

The location notices of the following claims are located in Section 33, Township 5 South, Range 27 East, and Sections 3, 9, and 10, Township 6 South, Range 27 East, G. & S. R. B. & M.



STATE OF ARIZONA, County of Graham, ss Fee \$ 5.00 No. 3473  
I hereby certify that the within Instrument was filed and recorded  
at request of Kennecott Copper Co. 8-28-84 10:50 A.M.  
in Docket No. 368 Page 751-754 and indexed in Proof of Labor  
Witness my hand and official seal the day and year aforesaid.  
SHIRLEY ANGLE  
COUNTY RECORDER BY *Shirley Angle* Deputy

RECEIVED  
B.L.M. AZ STATE OFFICE  
DEC 13 1984  
07.45 A.M.  
PHOENIX, ARIZONA

DOCKET 368 PAGE 751

ORIGINAL LOCATION NOTICE

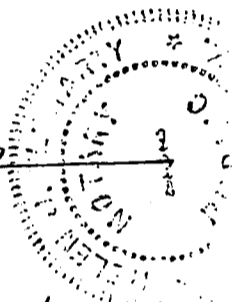
<u>Claim</u>	<u>Docket</u>	<u>Page</u>	<u>BLM Serial No.</u> <u>(A MC)</u>
Ace No. 5	324	244	101239
Ace No. 6	324	246	101240
Ace No. 7	324	248	101241
Ace No. 8	324	250	101242
Ace No. 9	324	252	101243
Ace No. 10	324	254	101244
Ace No. 11	324	256	101245
Ace No. 12	324	258	101246
Ace No. 13	324	260	101247
Ace No. 14	324	262	101248
Ace No. 15	324	264	101249
Delta No. 54	47	574	67738
Delta No. 55	51	469	67739
Delta No. 56	51	470	67740
Delta No. 57	46	185	67741
Delta No. 58	46	186	67742
Delta No. 59	46	187	67743
Delta No. 60	46	188	67744
Delta No. 61	46	189	67745
Delta No. 62	46	190	67746
Delta No. 63	51	468	67747
Delta No. 65	51	466	67748
Delta No. 67	51	467	67749
Epsilon No. 51	51	38	67750
Epsilon No. 52	51	39	67751
Garoga No. 4	46	73	67755
Garoga No. 5	46	72	67756
Garoga No. 6	46	71	67757
Garoga No. 7	46	70	67758
Garoga No. 8	46	69	67759
Garoga No. 9	46	68	67760
Garoga No. 10	46	67	67761
Garoga No. 11	46	66	67762
Garoga No. 12	46	65	67763
Garoga No. 13	46	64	67764
Garoga No. 14	46	63	67765
Garoga No. 15	46	62	67766
Garoga No. 16	46	61	67767
Garoga No. 17	46	60	67768
Garoga No. 18	46	59	67769
Garoga No. 19	46	58	67770
Garoga No. 20	46	57	67771
Garoga No. 21	46	56	67772
Garoga No. 22	46	55	67773
Garoga No. 23	46	54	67774
Garoga No. 24	46	53	67775
Garoga No. 25	46	52	67776

<u>Claim</u>	<u>Docket</u>	<u>Page</u>	<u>BLM Serial No.</u> <u>(A MC)</u>
* Jinks No. 36	50	157	67778
* Jinks No. 37	50	158	67779
Oso Ensenada No. 3	45	323	67780
Oso Ensenada No. 4	45	324	67781
Oso Ensenada No. 5	45	325	67782
Oso Ensenada No. 6	45	326	67783
Oso Ensenada No. 7	45	327	67784
Oso Ensenada No. 8	45	328	67785
Oso Ensenada No. 9	45	329	67786
Oso Ensenada No. 10	45	330	67787
Oso Ensenada No. 11	45	331	67788
Oso Ensenada No. 12	45	332	67789
Oso Ensenada No. 13	45	333	67790
Oso Ensenada No. 14	45	334	67791
Oso Ensenada No. 15	45	335	67792
Oso Ensenada No. 16	45	336	67793
Pond No. 1	45	303	67794
Pond No. 2	45	304	67795
Pond No. 3	45	305	67796
Pond No. 4	45	306	67797
Pond No. 5	45	307	67798
Pond No. 6	45	308	67799
Pond No. 7	45	309	67800
Pond No. 8	45	310	67801
Pond No. 9	45	311	67802
Pond No. 10	45	312	67803
Pond No. 11	45	313	67804
Pond No. 12	45	314	67805
Pond No. 13	45	315	67806
Pond No. 14	45	316	67807
Pond No. 15	45	317	67808
Pond No. 16	45	318	67809
Pond No. 17	45	319	67810
Pond No. 18	45	320	67811
Scalper No. 7	40	343	67819
Scalper No. 8	40	344	67820
Scalper No. 9	40	345	67821
Scalper No. 10	40	346	67822
Scalper No. 11	40	347	67823
Scalper No. 12	40	348	67824
Scalper No. 13	40	349	67825
Scalper No. 14	40	350	67826
Scalper No. 15	40	351	67827
Scalper No. 16	40	352	67828

\*AMENDED LOCATION NOTICES OF CERTAIN AFORESAID CLAIMS

<u>Claim</u>	<u>Docket</u>	<u>Page</u>	<u>BLM Serial No. (A MC)</u>
Jinks No. 36	81	469	67778
Jinks No. 37	83	128	67779

D. S. Fountain  
 D. S. Fountain for  
 KENNECOTT



SUBSCRIBED and sworn to before me this 22<sup>nd</sup> day of August, 1984.

My Commission Expires Sept. 18, 1984

Helen J. Tharty  
 Notary Public

RECEIVED  
 B.L.M. AZ STATE OFFICE  
 DEC 13 1984  
 07:45 A.M.  
 PHOENIX, ARIZONA

BOOKET 368 PAGE 754

101250  
66892  
Page 1 of 4 *reg*

AFFIDAVIT OF LABOR PERFORMED  
AND IMPROVEMENTS MADE

STATE OF ARIZONA )  
                          ) ss  
COUNTY OF PINAL )

D. S. Fountain, acting for Kennecott, claimant, being first duly sworn, deposes and says that he is a citizen of the United States, more than eighteen years of age and resides at Apache Junction in Pinal County, State of Arizona, and is personally acquainted with the claims listed below;

that the required annual work and/or improvements have been completed for the benefit of, and for the purpose of holding claims listed below, situated in the Lone Star Mining District, Graham County, Arizona;

that the said mining claims are consolidated into one group for common exploration and development;

that between the 1st day of June, A.D., 1984, and the 30th day of June, A.D., 1984, at least seven thousand eight hundred dollars (\$7,800) worth of work and improvements were done and performed on said claims. Such work and improvements were made by and at the expense of Kennecott, owner of said claims for the purpose of complying with the laws of the United States pertaining to annual assessment work, and consisted of drilling diamond drill hole No. 171 from the surface to a depth of 310 feet.

Said diamond drill work was performed by Boyles Bros. Drilling Company, contractor.

The location notices of the following claims are located in Sections 7, 17, 18 and 20, Township 6 South, Range 27 East, G. & S. R. B. & M.



RECEIVED  
B.L.M. AZ STATE OFFICE  
DEC 13 1984  
07.45 A.M.  
PHOENIX, ARIZONA

STATE OF ARIZONA, County of Graham, ss Fee \$5.00 No. 3474  
I hereby certify that the within instrument was filed and recorded  
at request of Kennecott Copper Co. 8-28-84 10:50 A.M.  
in Docket No. 368 Page 755-758 and indexed in Proof of Labor  
Witness my hand and official seal the day and year aforesaid.  
SHIRLEY ANGLE  
COUNTY RECORDER BY Elisav Olson Deputy

DOCKET 368 PAGE 755



ORIGINAL LOCATION NOTICES

<u>Claim</u>	<u>Docket</u>	<u>Page</u>	<u>BLM Serial No.</u> <u>(A MC)</u>
		266	101250
Ace No. 16~	324	268	101251
Ace No. 17~	324	270	101252
Ace No. 18~	324	22	67829
Alpha No. 61	46	23	67830
Alpha No. 62	46	24	67831
Alpha No. 63	46	25	67832
Alpha No. 64	46	26	67833
Alpha No. 65	46	27	67834
Alpha No. 66	46	28	67835
Alpha No. 67	46	29	67836
* Alpha No. 68	46	30	67837
Alpha No. 69	46	31	67838
Alpha No. 70	46	32	67839
Alpha No. 71	46	33	67840
Alpha No. 72	46	34	67841
Alpha No. 73	46	35	67842
Alpha No. 74	46	37	67843
Alpha No. 76	46	542	67844
Beta No. 61	45	543	67845
Beta No. 62	45	544	67846
Beta No. 63	45	545	67847
Beta No. 64	45	546	67848
Beta No. 65	45	547	67849
Beta No. 66	45	548	67850
Beta No. 67	45	549	67851
Beta No. 68	45	550	67852
Beta No. 69	45	551	67853
Beta No. 70	45	552	67854
Beta No. 71	45	553	67855
Beta No. 72	45	554	67856
Beta No. 73	45	555	67857
Beta No. 74	45	556	67858
Beta No. 75	45	557	67859
Beta No. 76	45	558	67860
Beta No. 77	45	559	67861
Beta No. 78	45	338	67864
Beta No. 81	46	340	67866
Beta No. 83	46	341	67867
Beta No. 84	46	342	67868
* Beta No. 85	46	343	67869
* Beta No. 86	46	474	67870
Beta No. 87	51	475	67871
* Beta No. 88	51	346	67872
Beta No. 89	46	347	67873
Beta No. 90	46		

Original Location Notices

<u>Claim</u>	<u>Docket</u>	<u>Page</u>	<u>BLM Serial No. (A MC)</u>
Beta No. 92	46	349	67874
Beta No. 93	51	476	67875
* Beta No. 94	51	477	67876
* Gamma No. 63	45	470	67877
Gamma No. 65	45	472	67878
Gamma No. 66	45	473	67879
Gamma No. 67	45	474	67880
Gamma No. 68	45	475	67881
Gamma No. 69	45	476	67882
Gamma No. 70	45	477	67883
Gamma No. 71	51	454	67884
Gamma No. 72	51	455	67885
Gamma No. 73	45	480	67886
Gamma No. 74	45	481	67887
Gamma No. 83	51	458	67888
Gamma No. 85	51	460	67889
Gamma No. 87	51	461	67890
Gamma No. 89	51	462	67891
* Gamma No. 91	51	463	67892
Jinks No. 3	50	124	67893
Jinks No. 4	50	125	67894
Jinks No. 5	50	126	67895
Jinks No. 6	50	127	67896
* Jinks No. 22	50	143	67897
* Jinks No. 23	50	144	67898
Jinks No. 24	50	145	67899
* Jinks No. 25	50	146	67900
Jinks No. 26	50	147	67901
* Jinks No. 27	50	148	67902
Juanita	40	334	67903
Round Ridge No. 1	40	382	67904
Round Ridge No. 2	40	383	67905
Round Ridge No. 3	40	384	67906

\*AMENDED LOCATION NOTICES OF CERTAIN AFORESAID CLAIMS

Alpha No. 68	83	136	67836
Beta No. 85	83	342	67868
Beta No. 86	83	139	67869
Beta No. 88	81	460	67871
Beta No. 94	81	461	67876
Gamma No. 63	47	519	67877
Gamma No. 91	81	464	67893
Jinks No. 22	81	466	67897
Jinks No. 23	81	467	67898
Jinks No. 25	51	471	67900
Jinks No. 27	83	126	67902

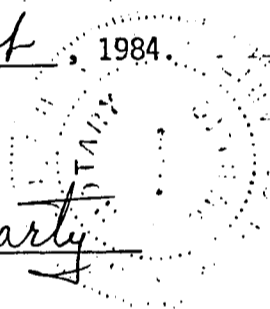
*D. S. Fountain*

D. S. Fountain for  
KENNECOTT

SUBSCRIBED and sworn to before me this 22<sup>nd</sup> day of August, 1984.

My Commission Expires Sept. 18, 1984

*Heleen J. Fluharty*  
Notary Public



RECEIVED  
B.L.M. AZ STATE OFFICE  
DEC 13 1984  
07.45 A.M.  
PHOENIX, ARIZONA

BUCKET 368 PAGE 758

101253  
~~66892~~

Page 1 of 4

229

AFFIDAVIT OF LABOR PERFORMED

AND IMPROVEMENTS MADE

STATE OF ARIZONA )  
                          ) ss  
COUNTY OF PINAL )

D. S. Fountain, acting for Kennecott, claimant, being first duly sworn, deposes and says that he is a citizen of the United States, more than eighteen years of age and resides at Apache Junction in Pinal County, State of Arizona, and is personally acquainted with the claims listed below;

that the required annual work and/or improvements have been completed for the benefit of, and for the purpose of holding claims listed below, situated in the Lone Star Mining District, Graham County, Arizona;

that the said mining claims are consolidated into one group for common exploration and development;

that between the 1st day of June, A.D., 1984 and the 10th day of July, A.D., 1984, at least nine thousand two hundred dollars (\$9,200) worth of work and improvements were done and performed on said claims. Such work and improvements were made by and at the expense of Kennecott, owner of said claims for the purpose of complying with the laws of the United States pertaining to annual assessment work, and consisted of drilling diamond drill hole No. 153-A from a depth of 2,320 feet to a depth of 2,584 feet.

Said diamond drill work was performed by Boyles Bros. Drilling Company, contractor.

The location notices of the following claims are located in Sections 1, 2, 11, 12, 14 and 23, Township 6 South, Range 26 East, and Section 6, Township 6 South, Range 27 East, G. & S. R. B. & M.

RECEIVED  
B.L.M. AZ STATE OFFICE  
DEC 13 1984  
07.45 A.M.  
PHOENIX, ARIZONA

STATE OF ARIZONA, County of Graham, ss Fee \$ 5.00 No. 3475  
I hereby certify that the within Instrument was filed and recorded  
at request of Kennecott Copper Co. 8-28-84 10:50 A.M.  
in Docket No. 368 Page 759-762 and indexed in Proof of Labor  
Witness my hand and official seal the day and year aforesaid.  
SHIRLEY ANGLE  
COUNTY RECORDER BY Clara Olson Deputy

DOCKET 368 PAGE 759

<u>Claim</u>	<u>Book or Docket</u>	<u>Page</u>	<u>BLM Serial No.</u> <u>(A MC)</u>
Ace No. 19	324	272	101253
Ace No. 20	324	274	101254
Ace No. 21	324	276	101255
Ace No. 22	324	278	101256
Ace No. 23	324	280	101257
Ace No. 24	324	282	101258
Ace No. 25	324	284	101259
Ace No. 26	324	286	101260
Ace No. 27	324	288	101261
Ace No. 28	324	290	101262
Ace No. 29	324	292	101263
Ace No. 30	324	294	101264
Ace No. 31	324	296	101265
Ace No. 32	324	298	101266
Ace No. 33	324	300	101267
Ace No. 34	324	302	101268
Ace No. 35	324	304	101269
Ace No. 36	324	306	101270
Ace No. 37	324	308	101271
Ace No. 38	324	310	101272
Ace No. 39	324	312	101273
Ace No. 40	324	314	101274
Ace No. 41	324	316	101275
Ace No. 42	324	318	101276
Ace No. 43	324	320	101277
Ace No. 44	324	322	101278
Ace No. 45	324	324	101279
Ace No. 46	324	326	101280
Ace No. 47	324	328	101281
Ace No. 48	324	330	101282
Ace No. 49	324	332	101283
Ace No. 50	324	334	101284
Ace No. 51	324	336	101285
Ace No. 52	324	338	101286
Ace No. 53	324	340	101287
Ace No. 54	324	342	101288
Ace No. 55	324	344	101289
Ace No. 56	324	346	101290
Ace No. 57	324	348	101291
Ace No. 58	324	350	101292
Ace No. 59	324	352	101293
Ace No. 60	324	354	101294
Ace No. 61	324	356	101295
Ace No. 62	324	358	101296
* A-1	41	242	67596
* Burgermeister	45	7	67597

RECEIVED  
B.L.M. AZ STATE OFFICE  
DEC 13 1984  
07.45 A.M.  
PHOENIX, ARIZONA

DOCKET 308 PAGE 700

<u>Claim</u>	<u>Book or Docket</u>	<u>Page</u>	<u>BLM Serial No. (A MC)</u>
Bush No. 15	53	369	67598
Bush No. 16	53	370	67599
Bush No. 17	53	371	67600
Bush No. 18	53	372	67601
Bush No. 19	53	373	67602
Bush No. 20	53	374	67603
Bush No. 21	53	375	67604
Bush No. 22	53	376	67605
Bush No. 23	53	377	67606
Bush No. 24	53	378	67607
Bush No. 25	53	379	67608
Bush No. 26	53	380	67609
Bush No. 27	53	381	67610
Bush No. 28	53	382	67611
Bush No. 29	53	383	67612
Bush No. 30	53	384	67613
Bush No. 31	53	385	67614
Bush No. 32	53	386	67615
Bush No. 33	53	387	67616
Bush No. 34	53	388	67617
Bush No. 35	53	389	67618
Bush No. 36	53	390	67619
Consolidated Metals No. 6	31, Mines	583	67621
Consolidated Metals No. 7	31, Mines	584	67622
Consolidated Metals No. 8	31, Mines	585	67623
Consolidated Metals No. 9	31, Mines	586	67624
Consolidated Metals No. 10	31, Mines	587	67625
* Consolidated Metals No. 11	31, Mines	588	67626
Consolidated Metals No. 12	31, Mines	589	67627
Consolidated Metals No. 15	31, Mines	592	67628
Consolidated Metals No. 16	31, Mines	593	67629
Consolidated Metals No. 17	31, Mines	594	67630
Consolidated Metals No. 18	31, Mines	595	67631
* Consolidated Metals No. 20	31, Mines	597	67633
Coors	41	241	67634
Griesdieck	45	5	67637
* Ironwood	45	6	67638
* Ithaca No. 9	Notice not filed before amendment		67639
* Ithaca No. 12	41	237	67640
Ithaca No. 15	41	236	67641
* Ithaca No. 20	41	235	67642
Knob Hill No. 20	42	63	67643
Knob Hill No. 22	42	65	67644
Lulubelle	40	266	67652
Mesquite	24, Mines	308	67654
Pabst	41	240	67655
Schlitz	41	246	67656

\*AMENDED LOCATION NOTICES OF CERTAIN AFORESAID CLAIMS

<u>Claim</u>	<u>Book or Docket</u>	<u>Page</u>	<u>BLM Serial No. (A MC)</u>
A-1	83	132	67596
Burgermeister	83	135	67597
Consolidated Metals No. 11	87	314	67626
Consolidated Metals No. 20	81	458	67633
Ironwood	87	303	67638
Ithaca No. 9	42	130	67639
Ithaca No. 12	42	133	67640
Ithaca No. 20	81	474	67642

*D. S. Fountain*

D. S. Fountain for  
KENNECOTT

SUBSCRIBED and sworn to before me this 22<sup>nd</sup> day of August, 1984.

My Commission Expires Sept. 18, 1984

*Helene Fluharty*

Notary Public

RECEIVED  
B.L.M. AZ STATE OFFICE

DEC 13 1984

07.45 A.M.  
PHOENIX, ARIZONA

DOCKET 368 PAGE 762

1243-523

1186  
66892  
~~77288~~ nlg

AFFIDAVIT OF LABOR PERFORMED  
AND IMPROVEMENTS MADE

STATE OF ARIZONA )  
                          ) ss  
COUNTY OF PINAL )

D. S. Fountain, acting for Kennecott, claimant, being first duly sworn, deposes and says that he is a citizen of the United States, more than eighteen years of age and resides at Apache Junction in Pinal County, State of Arizona, and is personally acquainted with the claims listed below;

that the required annual work and/or improvements have been completed for the benefit of, and for the purpose of holding claims listed below, situated in the Mineral Creek District, Pinal County, Arizona;

that the said mining claims are consolidated into one group for common exploration and development;

that between the 1st day of July, A.D., 1984, and the 15th day of August, A.D., 1984, at least six thousand five hundred dollars (\$6,500) worth of work and improvements were done and performed on said claims. Such work and improvements were made by and at the expense of Kennecott, owner of said claims for the purpose of complying with the laws of the United States pertaining to annual assessment work, and consisted of drilling diamond drill hole No. 1108 from a depth of 1,730 feet to a depth of 1,880 feet.

Said diamond drill work was performed by Boyles Bros. Drilling Company, contractor.

The location notices of the following claims are located in Section 34, Township 2 South, Range 13 East, and Sections 3, 4, 9 and 10, Township 3 South, Range 13 East, G. & S. R. B. & M.

RECEIVED  
B.L.M. AZ STATE OFFICE

DEC 13 1984

07.45 A.M.  
PHOENIX, ARIZONA



Original Location Notices

<u>Claim</u>	<u>Book or Docket</u>	<u>Page</u>	<u>BLM Serial No.</u> <u>(A MC)</u>
Livingston No. 2	133	196	67365
New Year No. 3	57, Mines	575	67366
New Year No. 4	57, Mines	576	67367
New Year No. 5	57, Mines	577	67368
New Year No. 6	57, Mines	578	67369
New Year No. 7	57, Mines	579	67370
New Year No. 8	57, Mines	580	67371
New Year No. 9	57, Mines	581	67372
Portland No. 5	683	163	67373
Portland No. 6	683	164	67374
Portland No. 7	683	165	67375
Portland No. 8	720	592	67376
Portland No. 9	720	593	67377
Portland No. 10	720	594	67378
Portland No. 11	720	595	67379
Portland No. 12	720	596	67380
Portland No. 13	720	597	67381
Portland No. 14	720	598	67382
Portland No. 15	720	599	67383
Portland No. 16	720	600	67384
Red Bluff	495	504	67406
Red Hills Fraction	487	394	67405
* Red Hills No. 1	129	129	67395
* Red Hills No. 2	129	130	67396
* Red Hills No. 3	129	131	67397
* Red Hills No. 4	129	132	67398
* Red Hills No. 5	129	133	67399
Red Hills No. 6	129	134	67400
Red Hills No. 7	129	135	67401
Red Hills No. 8	133	195	67402
* Red Hills No. 9	129	137	67403
* Red Hills No. 11	129	139	67404
Teapot No. 1	834	692	67385
Teapot No. 2	834	693	67386
Teapot No. 3	834	694	67389
Teapot No. 4	834	695	67388
Teapot No. 5	834	696	67389
Teapot No. 6	834	697	67390
Teapot No. 7	834	698	67391
Teapot No. 8	834	699	67392
Teapot No. 9	834	700	67393
Teapot No. 10	834	701	67394
Teapot No. 11	850	617	1186
Teapot No. 12	850	618	1187

RECEIVED  
11 M AZ STATE OFFICE

DEC 13 1984

07.45 A.M.  
PHOENIX, ARIZONA

1243-525

<u>Claim</u>	<u>Book or Docket</u>	<u>Page</u>	<u>BLM Serial No.</u> <u>(A MC)</u>
West No. 1	520	971	67407
West No. 2	520	972	67408
West No. 3	529	973	67409
West No. 4	520	974	67410
West No. 5	520	975	67411
West No. 6	520	976	67412
West No. 7	520	977	67413
West No. 8	520	978	67414
West No. 9	520	979	67415
West No. 10	520	980	67416
West No. 11	520	981	67417
West No. 12	520	982	67418
West No. 13	520	983	67419
West No. 14	520	984	67420
West No. 15	520	985	67421
West No. 16	520	986	67422
West No. 17	520	987	67423
West No. 18	520	988	67424
West No. 19	520	989	67425
West No. 20	520	990	67426
West No. 21	520	991	67427

\* AMENDED LOCATION NOTICES OF CERTAIN AFORESAID CLAIMS

Red Hills No. 1	152	393	67395
Red Hills No. 2	152	394	67396
Red Hills No. 3	152	395	67397
Red Hills No. 4	491	46	67398
Red Hills No. 5	491	47	67399
Red Hills No. 9	132	177	67403
Red Hills No. 11	132	178	67404

RECEIVED  
B.L.M. AZ STATE OFFICE

DEC 13 1984

07.45 A.M.  
PHOENIX, ARIZONA

D. S. Fountain  
D. S. Fountain for  
KENNECOTT

SUBSCRIBED and sworn to before me this 29<sup>th</sup> day of August, 1984.

My Commission Expires Sept. 18, 1984

My Commission Expires Sept. 18, 1984

Helen J. Fluharty  
Notary Public

**Kennecott Minerals Company**  
A Division of Kennecott Corporation  
Ray Mines Division  
Hayden, Arizona 85235  
602 356-7811

December 5, 1984

**Kennecott**

Bureau of Land Management  
Arizona State Office  
3707 N. 7th Street  
Phoenix, Arizona 85014

Gentlemen:

Enclosed for filing on behalf of Kennecott Minerals Company pursuant to Section 314 of the Federal Land Policy Management Act of 1976 and Bureau of Land Management Regulations at 43 C.F.R. 3833 are copies of Affidavit of Assessment Work Performed for the assessment year 1983-1984 for claims held in Pinal County, Arizona.

They are true and correct copies of the Affidavits recorded in the Office of the Pinal County Recorder, Arizona, on August 31, 1984, in Docket 1243 at pages 523-562.

Sincerely,

Donald S. Fountain  
Division Geologist

DSF/hf  
Enclosures

RECEIVED  
B.L.M. AZ STATE OFFICE

DEC 13 1984

07.45 A.M.  
PHOENIX, ARIZONA

**NOTICE!!**

**These documents have been scanned!**

**Do not place un-scanned documents beneath this notice!**

**Do not remove this notice from this file!**

GPO Jacket No. 560-102  
Print Order 61549  
Rise Business Services, LLC  
Job=AZ15 9/17/2019



Box Number= AZ15249



Claim Begin-End: AMC066892-AMC067906

**5 Miscellaneous**



AZ15249-4

AMC066892-AMC066892

**NO  
DOCUMENTS  
FOUND**

NO DOCUMENTS FOUND  
NO DOCUMENTS FOUND

**NOTICE!!**

**These documents have been scanned!**

**Do not place un-scanned documents beneath this notice!**

**Do not remove this notice from this file!**

GPO Jacket No. 560-102  
Print Order 61549  
Rise Business Services, LLC  
Job=AZ15 9/17/2019



Box Number= AZ15249



Claim Begin-End: AMC066892-AMC067906

**6 Location Notices-Amendments and Supporting Documents**



AZ15249-4

AMC066892-AMC066892

**NO  
DOCUMENTS  
FOUND**

NO DOCUMENTS FOUND  
NO DOCUMENTS FOUND